



Bostick Isthmian Football League

2020-21

By John Aitken

Bostick Isthmian Football League

The symbols for road and public transport are listed below:



= Local Bus



= Coach



= Car



= Railroad



= London Underground Transport



= Walking



= Metro



Ferry



= DLR




= London Overground

John Aitken

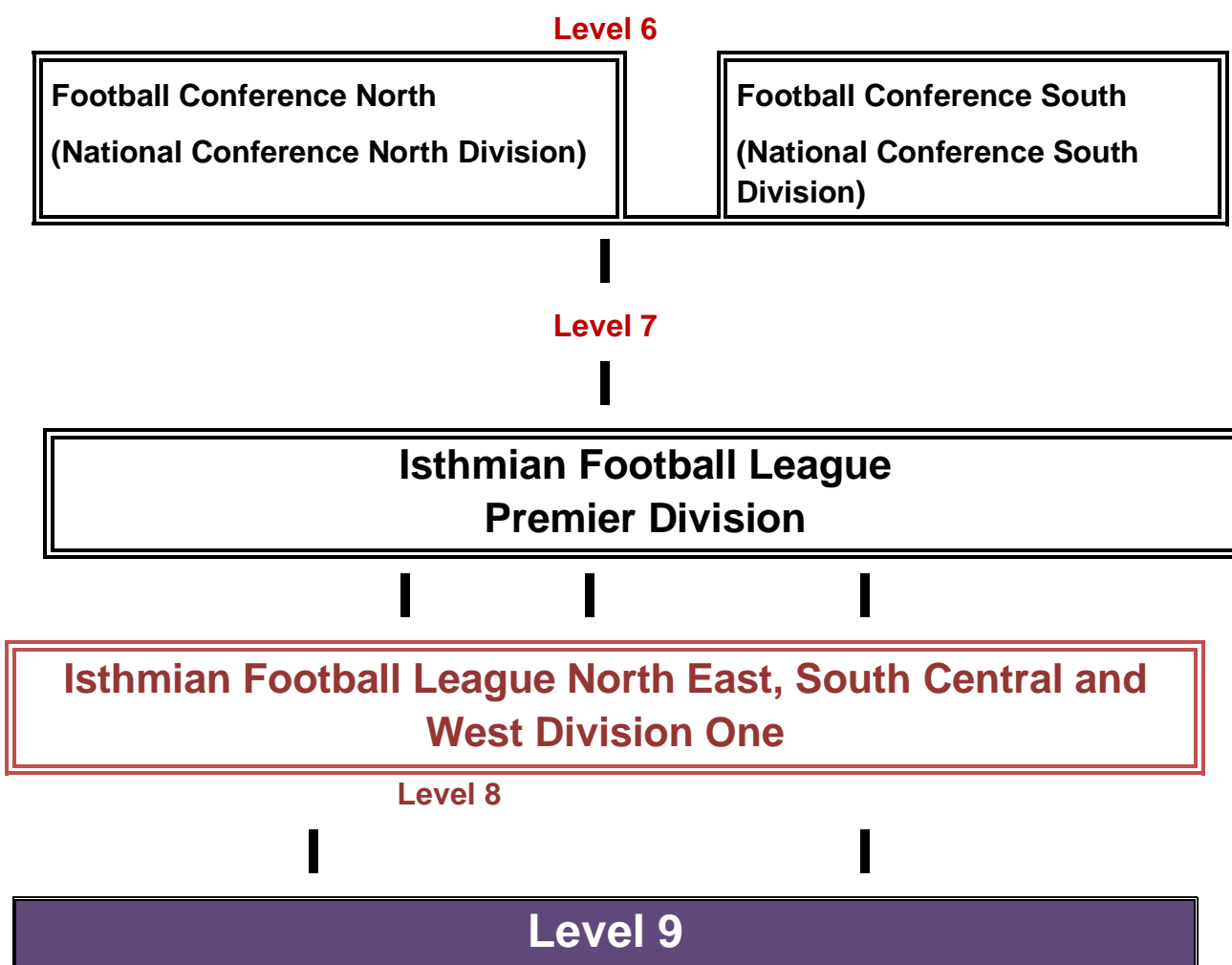
The Editor

Club Colours Copyright [Historical Football Kits](http://www.historicalkits.co.uk) and reproduced by kind permission.
<http://www.historicalkits.co.uk>

- 2 Rymans Isthmian Football League Premier Division (Level 7)
- 46 Rymans Isthmian Football League Division One North (**Level 8**)
- 78 Rymans Isthmian Football League Division One South Central (**Level 8**)
- 100 Rymans Isthmian Football League Division One South East (**Level 8**)



This is Step 7 on the Pyramid League and step 3 Football Association leading to either Conference South or North Leagues and below is the chart of how the clubs can work their way from the bottom to the top of the non-league pyramid from level 11 to Level 6





Premier Division

Step 3 on the Non-League pyramid.

AFC Hornchurch

Ground - Hornchurch Stadium Bridge Avenue Upminster Essex RM14 2LX
Tel.: 01708 220080
Fax. 01708 227931

Nickname(s)	The Urchins
Founded	2005
Ground Capacity	3,500 (1,090 Seated)

Ground Guide

The ground has a capacity of 3,500 with the ground having seating for 800. On the East Side of the ground, there is a stand which seats up to exactly 250 people which stretches from the Goal line to the half way line, on the half way line is the other seating for the officials which seats about 40 people.

There is nothing behind the goals as there is an athletics track around the outside of the playing field. On the west side aka Riverside has three stands, the first seats up to exactly 150 people then the main stand seats around 250-300 people then there is another stand after that which seats up to exactly 150 people, in between the first stand and the main stand is Uncle Urchins Hot Dog and Burger Bar, and on the other side of the pitch is another burger van, there is another bar which is located behind the 250 seater stand. The club has a good shop with various items to acquire.

Bostick Isthmian Football League



Stephen Harris (Cray Wanderers)

Driving to the Ground



Take the M25 to Junction 29 exit from the North at the roundabout take the third exit and from the South take the first exit onto the A127 towards London (E & C) and Romford. Then after a mile, take the exit towards Cranham and Upminster and at the T junction take a left and at the roundabout go straight on into Station Road.

Then follow it passing Upminster Station on your left, until you come to a major crossroads with traffic lights with Pizza Express on your right. Turn right at the lights into St Mary's Lane and continue down the hill and take the second turning on the left into Bridge Avenue, the ground is about 200 yards along on the right.

Public Transport and Walking



Train to **Upminster** which is on the **Fenchurch Street to Southend line**. Turn left out of the station and after 300 yards you come to a major crossroads with traffic lights. Turn right at the lights into St Mary's Lane and continue down the hill and take the second turning on the left into Bridge Avenue with the stadium is found about 200 yards down on the right



Take the Underground to **Upminster Bridge** (**District line**) which is also close to the ground. Turn right out of the station, walk under the railway bridge and take the second right turning into Bridge Avenue.

Admission

Adults £ 9.00,
Concessions £ 6.00,
Under 16's £ 2.00

Programme

£2.00

Bishop Stortford

Ground – Woodside Park, Dunmow Road Bishop's Stortford, CM23 5GZ

Club Telephone: 01279 306456

Club Fax: 01279 715625

Commercial: 07710 079158

Capacity: 4,525 (Seated 525)

Team Nickname: The Bishops, the Blues

Year Ground Opened: 1999



Ground Guide

The ground has a capacity of 4,000 with the main stand having seating for 298 with three small stand enclosures at each end and has a good club shop.

Driving to the Ground

From the North West



Take the M6 to just past Junction 1 where it merges with the M1 take the sign for the A14 toward Felixstowe/Corby/Kettering and merge on to the A14. Turn right to stay on A14 then go through 1 roundabout at the next roundabout take the 3rd exit onto the A14 ramp to Cambridge/ Felixstowe/ Harwich and merge onto the A14, then follow the signs for London and take the right fork onto the M11 and come off at Junction 8 then Follow A1250 towards Bishop's Stortford Town Centre, entrance to the ground is signposted through Woodside Park Industrial Estate.

Bostick Isthmian Football League

From the North East



Take the A1 and follow the signs for London and get off for at the sign for Huntingdon/Cambridge and on to the A14 then follow the signs for London and take the right fork onto the M11 and come off at Junction 8 then Follow A1250 towards Bishop's Stortford Town Centre, entrance to the ground is signposted through Woodside Park Industrial Estate.

From the South



Take the M25 to Junction 27 for Stansted/ Cambridge and travel up the M11 to Junction 8 and follow the above directions

Public Transport/Walking



Train **Bishops Stortford Railway Station** is one mile from the ground, the **500 BS-Romford, 504 BS-Walthamstow, 799 Green Line** pass the ground from the town centre which is two minute walk from the station.

Admission

Adults £12
Over 65's/Students £7
Under 16's £5
Under 12 Free

Programme

£2.50

Where to Drink

In the centre of town the best pubs to visit are The Half Moon in North Street, The Cock in 2 Stansted Road and their own Social club at the ground.

Bognor Regis Town

Ground - Nyewood Lane Bognor Regis PO21 2TY

Telephone: 01243 822325

Nickname: The Rocks

Founded: 1883 (Bognor FC)

Capacity: 4,500 (300 Seated)

Pitch Size: 116 x 75 yards

Pitch Type: Grass

Year Ground Opened: 1935

Undersoil Heating: No

Bostick Isthmian Football League



Ground Guide

The ground was opened in 1935 and the Lane is set in a quite area on the town, the Social End is uncovered and opposite is a small covered terrace, at the Sports Club End, which has a small electric scoreboard on its roof.



On the North side of the ground is a small covered terrace, being a few steps high, which runs for around half the length of the pitch. On the other side is a small covered seated Main Stand which has 300 seats that uses two flag poles as part of the roof supports. The team dugouts are located in front of this stand and these are sunken into the pitch side

Driving to the Ground

From North West

Take the M6 to just after Junction 5 and merge on to the M42 At junction 3A, exit onto M40 toward London/ Warwick/ Stratford then at junction 9, take the A41/A34 exit to Bicester/ Aylesbury/ Oxford/ Newbury.

Bostick Isthmian Football League

At the roundabout, take the third exit onto A34 then just before Winchester At the roundabout, take the third exit onto the M3 ramp to Southampton/ Bournemouth/ Portsmouth and merge on to the M3 then just before Southampton keep to the left hand side and take the M27 after 20 mile just after Portsmouth take the exit for the A27, then take a right after a mile on to the B2149/A3023 exit toward Havant and Hayling Island and at the roundabout take the third exit onto the B2149 and at the next roundabout take the first exit onto the B2166.

Then at the next roundabout go straight on and carry on till the Royal Oak pub there take a left into Lower Bognor Road then at the Duckpond roundabout take the first exit into Aldwick Road and at the next roundabout take the third exit and take third left into Nyewood Lane then ground is at the top of the lane on your left with ample parking at the back of the ground,

From North East

From the M25 take junction 10 on to the A3, follow the A3 southwards until take the exit for Milford then at the roundabout take the first exit then go straight on at the next roundabout then take third left into New Road then at the T Junction take a left then at the roundabout take the third exit onto Petworth Road.

Follow the A283 through the New Forest then on the outskirts of Petworth take the second exit at the mini roundabout into North Street (Unsuitable for buses), then continue to the T Junction turn right (Signposted Midhurst/ A272) follow the road round the square then at the end take a left into Pound Street. At the Mini Roundabout take the first exit go on through one mini roundabout then after about eight miles take a left for Great Ballard School/ Eartham.

Then just past the George Inn in Eartham follow the road left then follow the road down and join the A27 then at the Fontwell Roundabout take the third exit and go through four roundabouts at the fifth take the fourth exit on to Chichester Road then the third left into Hawthorn Road, then at Bognor Sports Club take a left into Nyewood Lane then ground is up the lane just after the bend in the road second on the left.

Public Transport and Walking



Train to **Bognor Regis** and it's a short walk to the ground come straight out of the station and walk down Canada Grove then go left right into Argyle Road and at the second junction turn right into Cavendish Road and at the first junction turn right into Southdown Road then first left into wellington Road and the end of Wellington do a left right and walk down Sylvan Way then at the end of the road turn right into Nyewood Lane at the tennis court cut across the park the ground is in front of you.

Admission

Adults £10
OAP's/Students £3
Under 16's £3

Programme

£2.00

Bowers & Pitsea

Ground - Len Salmon Stadium Crown Avenue Pitsea SS13 2BE

Phone: 01268 581977

Nickname: bow or Sea

Capacity: 2,000 (200 Seated)

Founded: 1946 (Bowers United FC merged with Pitsea FC 2004)

Driving to the Ground



Leave the M25 at Junction 29 and take the A127 and at the roundabout take the first exit on to the A127 and continue to Basildon then take the exit for Basildon A176 and at the first roundabout take the first roundabout then take the second exit at the next beside Asda and then first exit at the next to go on to the A1321.

The next roundabout second exit same at the next roundabout and second again at the next roundabout to go onto Ashley's and then at the next its second exit onto Refectory Road and then first left into Crown Avenue and then the ground is in front of you at the bottom of the road



Public Transport & Walking



Train to **Basildon Railway Station** and walk out the main entrance and at the end of the station way take a right into Station Road cross the bridge and then take a right at the

Bostick Isthmian Football League

Beehive Pub and cross the road at Stop R take the **First in Essex Bus 22** to Pitsea Broadway then take the **First in Essex Bus 5** to Kenneth Road/Refectory Road then walk back and cross the road and take the first right down Kenneth Road then at the end of the road do a right and then first left and the ground is on the left.



Train to **Pitsea** one and a half mile walk to the ground. Walk out of the station past the car park to the end of the road then turn right and walk up Pitsea hall Lane over the bridge to a mini roundabout walk straight on past the superstore walk on then cross over the road under the bridge walk up to the roundabout then take a right up High Road past McDonalds follow the road round and keep on walking till you get to a mini roundabout take a left into Rectory Road and take the sixth right into Kenneth Road and walk all the way to the end then take a right cross the road and first left and follow it round and the ground is in front of you (This is mostly uphill so take some fluids with you on this 30 minute walk)

Admission

Adults £10
Concessions and Children £5

Programme

£1.00

Brightlingsea Regent

Bostick Isthmian Football League

Ground - North Road Brightlingsea Essex CO7 0PL

Telephone: 01206 304199

Nickname: The Regent

Founded: 2005 (Merger of United (1928) and Regent Park Rangers (1929))

Capacity: 2,000 (300 Seated)

Pitch Size: 118 x 75 yards

Pitch Type: Grass

Year Ground Opened: 1929 (Brightlensea Athletic FC)

Undersoil Heating: No



Main Stand

Driving to the Ground



From the M11 Junction 8, take the A120 exit to Stansted Airport/ Colchester/ Bishop Stortford (First exit from the North or third exit from the South) then at the next roundabout take the third exit Colchester/ A120 then go through one roundabout and at Braintree take the third exit at the roundabout onto the A120 and go through three roundabouts and at Marks Tey and join the A12 then after just over 7 mile take the junction for Clacton on Sea / Harwich/ A120.

Then after just under 6 miles take the junction for Clacton/ Weeley/ A133 then after 1 1/2 mile at the roundabout take the second exit for Brightlingsea, then after a mile turn left at the Kings Arms pub in Frating then after a mile follow the road left and follow the road over the railway crossing and continue on the B1029 then at the second mini roundabout just before Thorrington Auto Centre take a left and as you come into the town take a right follow the sign for the Town Centre then take a first left into Spring Road and then first left into North Road the ground is at the top of the road with a small parking area or street parking

Public Transport & Walking



Bostick Isthmian Football League

Train to **Colchester** with Anglia Train change there for a train to **Alresford (Essex) Rail Station** then walk up to The Pointer pub and get the **Hedingham Omnibus 87** to Spring Chase in Brightlingsea then it's a walk back turn right into Ladysmith Road then first left into Spring Road and then first left into North Road and the ground is at the top of the road.

The bus back is at 16.57 from Regent Road which is 8 minutes from the ground with **Cedric Coaches 78X** this takes you straight into Colchester Town Centre the next **Hedingham Coach 87** is at 17.50 from Victoria Place.

Admission

£10 for Adults,
£4 for children

Programmes

£1

Carshalton Athletic

Ground - War Memorial Sports Ground; Colston Avenue, Carshalton Surrey SM5 2PW
Telephone: 0208 642 8658

Nickname(s)	The Robins
Founded	1905 (Mill Lane Mission)
Ground Capacity	5,000 (300 Seated)



Driving to the Ground

Bostick Isthmian Football League



Take the M25 to Junction 10 take the A3 exit to London (S W)/ Guildford/ Kingston then take the first exit at the roundabout for Kingston/ Esher then merge onto Portsmouth Rd/A3, follow the signs for the A3 on the Kingston By Pass then at the roundabout take the fourth exit into Kingston Road, then go straight through at the next roundabout and then take a left into Cheam Road after about 800 yards at the lights. Continue on the road for about 3 ½ mile till you come to AK cars and St Barns Church there turn left up the hill then at the T Junction turn right onto Westmead Road then at the Mini roundabout at May Tree Pub take the first exit The entrance to the ground is down a small alley about 150 yards on your right



Take the M25 to Junction 7 (Signposted Croydon) and follow the A23 past the old Croydon Airport before taking a left after a few miles onto the A232. Follow this road for a couple of miles, passing Beddington Park on your right before you enter Carshalton. Pass through the High Street, passing the two large ponds on your right and then take the next right into West Street. Pass the Racecourse and Hope pubs and then immediately after you pass under the railway bridge take a left into Colston Avenue. The entrance to the ground is down a small alley about 150 yards on your right. This is a busy and narrow road so I would avoid parking down here – there is a car park at the ground (£2) or park on West Street.

Public Transport and Walking



Train to **Carshalton Railway Station** and turn right and walk up the road through the crossroads and then cross the path to the ground on the left

Admission

Adults £10
OAP's/Students £5
Under 16's £3

Programme

£2.00

Cheshunt

Ground - Cheshunt Stadium, Theobalds Lane, Cheshunt EN8 8RU
Tel: 01992 625793

Nickname(s)	The Ambers
Founded	1946
Ground Capacity	3,000 (300 Seated)

Ground Guide

The Stadium ground has been upgraded over the last few years plus the car park has been repaired. Inside the ground has two stands with the main stand has a few rows of seats and has a bar behind, with the entrance and exit via the old tunnel. The view is obstructed by pillars and also sits bizarrely some 5 metres behind the touchline, whilst either side of it the perimeter fence sits on the touchline. On the opposite side is a small stand again sat back from the touchline and around the rest of the stadium is simple standing behind the barrier.



Driving to the Ground



From the M25 exit the motorway off junction 25 and then head north on the A10 then At the next roundabout turn right onto the A121 Winston Churchill Way then at the next roundabout turn left into the High Street. Pass under the Railway Bridge and take the next left into Theobalds Lane with the ground is 200 yards down this road on the right hand side.

NOTE: On the way out you can continue down Theobalds Lane and turn left onto the dual carriageway, then straight over the roundabout for the M25

Public Transport & Walking



Train to **Theobalds Grove** walk up the lane and turn left and at the next junction turn left the ground is 100 yards down the lane on the right.

Admission

£10 for Adults,
£4 for OAP & Over 16
£1 for children

Programmes

£1

Corinthian Casuals

Ground - King George's Field Queen Mary Close Hook Rise South Tolworth KT6 7NA
Telephone - 020 8397 3368

Nickname(s)	The Amateurs
Founded	1878 (Casuals FC merged with Corinthian FC (1882) in 1939)
Ground Capacity	2,700 (250 Seated)

Driving to the Ground



Take the M25 to Junction 10 and follow the A3 for A307 Kingston and Esher and continue onto the A3 and follow it onto the Kingston By-Pass then come off the By-Pass for the signs for Kingston and A240 then at the roundabout take the fifth exit onto the A3 ramp Signposted A309/ M25, Esher and Hinchley Wood and after 200 yards take a left into Hook Rise South and continue down for 400 yards and take a left into St Mary's Close and park your car there as there is a height restriction of 7 foot under the railway bridge which leads to the ground and walk under the bridge and the ground is on the right.

Public Transport & Walking



The ground is situated off Hook Rise South just 15 minute walk from **Tolworth** main line station. Turn left out of the station and walk up to the roundabout where you should turn left again, past where the Toby Jug pub used to be. Walk alongside the slip road into Hook Rise South. Continue down the road until you reach Queen Mary's Close, where you will see a small sign for the club. Walk under the bridge and the ground is on the right.



Admission

£8 for Adults,
£5 for Concessions and under 16's enter free

Cray Wanderers

Ground - Hayes Lane Bromley BR2 9EF
Telephone – 0208 4605291

Nickname(s)	The Wands
Founded	1860
Ground Capacity	6,000 (3,000 Seated)

Driving to the Ground



Leaving the M25 at Junction 4, follow the A21 to Bromley and London, for approximately 4 miles and then fork left onto the A232 (Signposted Croydon/ Sutton). At the second set of traffic lights turn right into Baston Road (B265), following it for about 2 miles as it becomes Hayes Street and then Hayes Lane. The ground is on right hand side of road just after a mini roundabout. There is ample room for cars to park.

Public Transport & Walking

Bostick Isthmian Football League



The nearest station to the ground is **Bromley South** which is serviced by trains from **London Victoria** and the south-east coast. Trains run regularly up until about 23:30 midweek and usually later at weekends.



Glyn Beverley Stand

Turn left out of the station and then right shortly afterwards into Westmoreland Road, at the traffic lights by the T-junction near the Police Station and the Churchill building. Turn left, after the church, into Hayes Road. Take care to follow the road when it bears round to the left rather than ending up in Cameron Road. At the end of Hayes Road turn right into Hayes Lane, having first crossed Hayes Lane using the traffic island near the mini roundabout. The driveway to the ground is about 200m on your left.



Bostick Isthmian Football League



There are also about two services an hour from **London Blackfriars**. If your train into London goes via **East Croydon** it may be easier to get off there and catch the **London 119 bus to the ground** (approximate journey time is around 40 minutes). Also London bus 146 (Bromley to Downe) and the London Bus 314 (Eltham to New Addington) all go past the ground.

Admission

Adults £10
OAP's/Students £4
Under 16's £4

Programme

£2.00

East Thurrock United

Ground - Rookery Hill Corringham Essex SS17 9LB

Telephone: 01375 644166

Nickname: The Rocks

Founded – 1969

Ground Capacity: 4,200



Main Stand

Driving to the Ground



Take the M25 and take exit 30 off then at the roundabout take the First exit from the North or Third exit and head onto the A13 in direction of Southend. Exit the A13 at Stanford-le-hope

Bostick Isthmian Football League

toward Coryton and Stanford-le Hope, at the roundabout take the third exit onto A1014 for Coryton and Stanford-le Hope

Go straight over first roundabout and then through the traffic lights on the dual carriageway. The ground is visible on your left hand side and the turning into Rookery Hill is just after on the left a few yards up Rookery Hill. Parking is on the roadside or verges down this road.



Public Transport and Walking



Train to **Stanford le Hope Station** walk across the crossing depends on what way you have come and walk up to the bus stop and take the **First Essex 100** to the Social Club on the corner of Church Street and Crown Street then walk down past the Corringham Social Club and walk down 200 yards the ground is on the right.

Admission

Adults £10
OAP's/Students £4
Under 16's £4

Programme

£2.00

Enfield Town

Ground - The Queen Elizabeth Stadium, Donkey Lane, Enfield, EN1 3PL
Telephone: 07787 875650

Bostick Isthmian Football League

Nickname(s)	The Towners
Founded	2001
Ground Capacity	2,500 (250 Seated)



North Stand

Driving to the Ground

From the M25, then from the North take junction 25 and take the third exit and from the South take the first exit at the roundabout and merge onto the A10 Great Cambridge Road. Then after just under two mile you will reach lights with the Halfway Pub on you right take a right into Carterhatch Lane. Donkey Lane is first left after the pub go to the top of the lane where there is plenty of free parking outside the station.



Main Stand

Public Transport and Walking



Train to Southbury Rail then turn left into Southbury Road and walk up to the lights and turn right past the Cinema and walk up Great Cambridge Road. Walk for about 700 yards cross over at the pedestrian crossing come back on yourself and turn right into Donkey Lane the ground is about 100 yards on the right

Admission

Adults £9
OAP's/Students £4
Under 16's £2

Programme

£2.00

Folkestone Invicta

Ground – The Fullicks Stadium, Cherton Road, Folkestone CT19 5JU

Telephone: 01303 221819

Nickname(s)	The Seasideers
Founded	1936
Ground Capacity	4,000 (250 Seated)



Main Stand & Riverside End

Bostick Isthmian Football League

Driving to the Ground



Leave the M20 motorway at junction 13, and at the roundabout take the third exit and at the next roundabout take the second exit and head south onto the A20 (Cherry Garden Avenue).



Club shop

At the traffic lights, turn left onto Cheriton Road, pass the Harvey Grammar School and Stripes club with the ground is next left before Morrison's supermarket; opposite the cemetery. Some car parking is available at Stripes.

Public Transport & Walking



Train to **Folkestone West** and on leaving the station follow Station Road right and take left onto Beachborough Road, then right onto Cherton Road. The ground is visible on the left hand side of the road, immediately after the Harvey Grammar School.

Admission

£8 for Adults,
£4 for Concessions and under 16's enter free

Programme

£2.00

Haringey Borough

Ground – Coles Park Stadium, White Hart Lane, Tottenham, London N17 7JP

Bostick Isthmian Football League

Telephone: 01707 873187
Founded: 1973
Nickname: The Borough
Capacity: 2,500 (280 Seated)



Driving to the Ground



From the North and South Leave Junction 25 and from the north its third exit at the roundabout and from the south its first exit onto the A10 and at Edmonton roundabout take the second exit to continue on the A10 to just before the Great Cambridgeshire Post Office (with the church on your left) there get on the right lane at the lights and then turn right into White Hart Lane and the ground is on the left after Asda Filling station.

Public Transport & Walking



→ 2 mins



W3



3 mins

The nearest station is **Wood Green Underground Station** on the Piccadilly Line. From there walk two minutes out onto Redvers Road Stop V and take **London Bus W3** (destination Northumberland Park) passes the ground and get off at Noel Park. The entrance is on White Hart Lane, some 500 yards west of White Hart Lane's junction with the Great Cambridge Road (the A10) and is opposite the former Bridisco factory.



→ 2 mins



W3



3 mins

Bostick Isthmian Football League

From Anglia take the train to Liverpool Street Railway Station and then take the London Overground to Silver Street Railway Station and then take **London Bus W3** (destination Northumberland Park) passes the ground and get off at Noel Park. The entrance is on White Hart Lane, some 500 yards west of White Hart Lane's junction with the Great Cambridge Road (the A10) and is opposite the former Bridisco factory.

Admission

Adults £10
Concessions and Children £5

Programme

£1.00

Horsham

Ground - Horsham Golf & Fitness Centre at Hop Oast, Worthing Road, Horsham RH13 0AD
Telephone: 01403 458854

Nickname(s)	The Hornets
Founded	1871
Ground Capacity	2,500 (250 Seated)



Driving to the Ground



Take the M25 to Junction 9 then join the roundabout take the third exit onto the A243 and at the next roundabout take the second exit on the roundabout A243 Leatherhead by Pass

Bostick Isthmian Football League

then at the Beverbrook Roundabout take the second exit onto the A24 then the first exit at the next roundabout then go straight on at the next three roundabouts (or second exit) and go straight on at the next following the A24 then at the Clark green roundabout take the 3rd exit to keep on the A24.

At Great Daux Roundabout, take the second exit and stay on A24 then at the At Robin Hood Roundabout, take the second exit and stay on A24, At Hop Oast Roundabout, take the first exit onto Worthing Road (B2237) then take first left and park at the Park and Ride as they are no parking at the ground or any of the street around the ground so just walk over the road down the lane to the ground

Public Transport/Walking



Train to **Horsham Railway Station** then take the Metrobus 98 or 23 bus to the fare from the town centre is £1.70 just ask the driver for "Golf Club for Horsham FC

Admission

£10 for Adults,
£4 for concessions
£1 for children

Programmes

£2.00

Kingstonian

Ground - King George's Field Queen Mary Close Hook Rise South Tolworth KT6 7NA
Telephone - 020 8397 3368

Nickname(s)	The K
Founded	1889
Ground Capacity	2,700 (200 Seated)

Driving to the Ground



Take the M25 to Junction 10 and follow the A3 for A307 Kingston and Esher and continue onto the A3 and follow it onto the Kingston By-Pass then come off the By-Pass for the signs for Kingston and A240 then at the roundabout take the fifth exit onto the A3 ramp Signposted A309/ M25, Esher and Hinchley Wood and after 200 yards take a left into Hook Rise South and continue down for 400 yards and take a left into St Mary's Close and park your car there as there is a height restriction of 7 foot under the railway bridge which leads to the ground and walk under the bridge and the ground is on the right.

Bostick Isthmian Football League



Public Transport & Walking



→ 15 mins

Take the train to **Tolworth Railway Station** and then turn left out of the station and walk up to the roundabout where you should turn left again, past where the Toby Jug pub used to be. Walk alongside the slip road into Hook Rise South. Continue down the road until you reach Queen Mary's Close, where you will see a small sign for the club. Walk under the bridge and the ground is on the right.

Admission

Adults £10
OAP's £8
Students £4
Under 16's Free

Programme

£2.00

Leatherhead

Ground - Fetcham Grove Guildford Road Leatherhead Surrey, KT22 9AS
Telephone - 01372 360151 or 07973 346965

Nickname(s)	The Tanners
Founded	1907 (Leatherhead Rose FC)
Ground Capacity	3,400 (200 Seated)

Bostick Isthmian Football League

Ground Guide

Leatherhead's ground is a perfect non-league venue – old rambling stands, a decent bar and hospitable fans. The main stand is a small covered affair with an old tin roof, steeped in history. Behind one goal is a covered terrace which sits on a hill. The club has a decent bar with an area to watch the game from outside whilst having a beer. You will also find the small shed club shop in this area.

Driving to the Ground

Leave the M25 at Junction 9. At the roundabout at the end of the slip road, take the second exit or from the North third exit which is sign posted A246 Cobham. At the next roundabout, take the first exit onto Kingston Road you will pass an Esso garage on the right and then a Shell garage on the left.



Immediately after the Shell garage, there is a give way sign and take the outside lane and follow the road round to the right. As you go down the hill, switch to the left hand lane and follow the road round a sharp left turn. After a Pumping Station (left hand side) the road bears round to the right. Take the first turning left (before Railway Bridge) and the entrance to the ground is approximately 50 metres on the left hand side. For the car park carry on down the road for a hundred yards and you can park free of charge in the Leisure Centre.

Public Transport and Walking



→ 12 mins

Train to **Leatherhead Railway Station** walk straight out across Kingston Road and into Station road follow it round after the bend take a right into Waterway Road then follow it down to a mini roundabout carry straight on before the rail bridge take a left the ground is on the left a few feet down the road just take the dirt path to the left the ground is in front of you.

Bostick Isthmian Football League



Admission

£9 Adults
£4 Concessions & Children

Programmes

£2

Lewes

Ground - The Dripping Pan Mountfield Road Lewes East Sussex BN7 2XD
Telephone - 01273 472100 Fax - 01273 483210

Nickname(s)	The Rooks
Founded	1885
Ground Capacity	2,150 (600 Seated)

Driving to the Ground



Take the M25 to Junction 9 and merge onto the M23 (South) then merge onto the A27 near Brighton then take the first Lewes turn off. When you reach the crossroads where Lewes prison is, turn right into Winterbourne Hollow and follow road downhill. When you reach small roundabout turn left into Southover High Street and go through two roundabouts follow the road until you see the ground straight ahead on the right. There is a small pay and display at the stadium, and one the other side of the station.



The clubhouse & Tea room

Public Transport and Walking



Train to **Lewes Station** it is a two minute walk to the ground turn left out of the station to the mini roundabout then turn left cross over the railway bridge and the ground is on the right.



Admission

Adults £8
OAP's/Students £6
Under 16's £2

Programme

£2.00

Margate

Ground - Hartsdown Park, Hartsdown Road, Margate, Kent.CT9 5QZ

Telephone/Fax Number: 01843 221769

Nickname: The Gate

Founded: 1897

Ground Capacity: 2,100 (300 Seated)

Driving to the Ground



Take the M2 from M25 from junction 2 or via London on the A2/A20. When you reach the end of the M2 you need to stay on the road where it becomes the A299 Thanet Way then after about 16 miles on the A299 take the second exit off the roundabout into the A28. Continue straight into Canterbury Road Birchington and then follow the signs for Margate and a little way after a BP Petrol station you will need to turn right into George V Avenue and follow the road around the left hand bend and at the end turn right into Hartsdown Road and the ground is a little way down on the left hand side

There is limited street parking in Hartsdown Road and Tivoli Park Avenue. There may also be some space in the Hartsdown 5's car park by the main turnstiles



Sam TSQB

Public Transport and Walking



Bostick Isthmian Football League

Train to **Margate**, which is served by trains from **London Victoria**. Trains can also be taken from **Charing Cross/Waterloo East**, with a change at **Ramsgate**.



To get to the ground from the railway station this is a short 15 minute walk. Leave the railway station and turn right onto All Saints Avenue and then turn left at the brow into Tivoli Park Avenue and follow the road along until you see the ground on the right hand side and take the concrete path through the park to the ground.

Admission

Adults £10
OAP's/Students £6
Under 16's £2

Programme

£2.00

Merstham

Ground – Moatside, Weldon Way Merstham Surrey RH1 3QB
Telephone: 01737 644046

Nickname(s)	The Moatsiders
Founded	1892
Ground Capacity	2,000 (250 Seated)



Driving to the Ground



Going clockwise round the M25 take junction 6 then second exit at the roundabout or anticlockwise Junction 6 fourth exit and go down to Goldstone and the White Hart Pub there take a right and then first left and head for Redhill down the A25.

Just past Blenchingly golf club (on the right) take the first right up Little Common Lane and follow the road to Merstham just before the flats take a left into Weldon Road past the church and the entrance to the ground is on the right 50 yards after the church



Corinthians Casuals

Public Transport & Walking

Bostick Isthmian Football League



Take the train to **Merstham** which is on the London to Brighton Line. Trains normally run every ½ hour to and from the station on Weekdays & Saturday though late evenings this may be reduced to an hourly service.

Go over the footbridge turn left pass the front of the station and take the road to the left into Station Road South pass the car park. Go to the top of the road and turn left down School Hill then take the fifth right into Weldon Way), the Clubhouse and small car park are 50yards on right past the church

Admission

£8 for Adults,
£4 for concessions £1 for children

Programmes

£2.00

Potters Bar Town

Ground - The South Mimms Travel Stadium Parkfield Watkins Rise Potters Bar EN6 1QB

Main Telephone No: (1707) 654 833

Founded: 1960 (Mount Grace Old Scholars FC)

Capacity: 2,000 (150 Seated)

Team Nickname: The Scholars



Fly by South

Driving to the Ground



From the M25, exit Junction 24 then at the roundabout take the first from the west or third from the east and travel along Southgate Rd (A111) then turn right at first traffic lights into

Bostick Isthmian Football League

High Street A1000. After petrol station on left and pedestrian crossing, take first left into The Walk and then after 300 metres, first right into Watkins Rise, which leads to the ground.

Please note: DO NOT park in the Mayfair Lodge Home car park opposite the ground or you will be clamped. Also use the Car Park adjacent to the ground. You may also park on one side of the entrance part to Watkins Rise, but ensure you allow access for Emergency vehicles and if the car park is full there is a pay car park in the High Street next to Oakmere Park.



Main Stand

Public Transport & Walking



Train to **Potters Bar** and directly opposite the main station entrance is The Walk. Turn a slight right and proceed up the hill, past two mini roundabouts and Watkins Rise is on the left the ground is 20 yards up the lane.

Admission

Adults £10
OAP's/Students £6
Under 16's £2
Children under 12 Free with Adult

Programme

£2.00

Wingate & Finchley

Ground - The Harry Abrahams Stadium Summers Lane Finchley London N12 OPD
Telephone: 020 8446 2217

Bostick Isthmian Football League

Fax: 020 8343 8194

Nickname(s)	The Blues
Founded	1991 (merger of Wingate & Finchley FC)
Ground Capacity	1,500 (250 Seated)

Driving to the Ground



The simplest way to get to the ground is to get on to the A406 North Circular Road. If coming from the East (via the M25 anti-clockwise and then A10 or M11) take the A1000 turn off. At the end of the slip road turn left at the lights you should go straight over the next set of lights. Then after 100 yards pass through another set of lights, then at the next set of lights turn right into Summers Lane with The Abrahams Stadium is a few hundred metres down on the right hand side.

Please be aware NOT to park in the Rugby Club next door, as they will close their gates and lock you in. There are plenty of nearby streets, although please note not to park on the kerbs and also some surrounding roads have double yellow lines.



Sam STQB

Public Transport and Walking



Bostick Isthmian Football League

The nearest Underground station is **West Finchley Station** **Northern Line** (High Barnet branch) and the station is a 10 to 15 minute walk away from the Ground. Walk out on to Essex Parade entrance then walk down on to the high Road turn left cross over the road and turn right into Grenville Road walk down to the end of the road and at the lights walk straight across the ground is on the right after 100 yards.



Alternatively go to **Finchley Central Underground** Walk to Nether St and Finchley Central Stop K then take the **London 382 Bus** to Woodgrange Avenue walk straight across the ground is on the right 10 yards.



Sam TSQB

Admission

Adults £10
OAP's/Students £6
Under 16's £3
Under 12 Free

Programme

£2.00

Worthing

Ground - Woodside Road, Worthing, West Sussex BN14 7HQ
Telephone - 01903 239575

Bostick Isthmian Football League

Nickname(s)	The Rebels or The Red Army
Founded	1886 (Worthing AFC)
Ground Capacity	4,000 (250 Seated)

Driving to the Ground



From the M25 leave the motorway at Junction 9 and at the roundabout take the third exit onto the A243 go straight on at the next roundabout and then at the next roundabout take the second exit onto the Leatherhead By-pass/A24 and taking the second exit at the next roundabout keeping on the A24 then at the next roundabout take the first exit and follow the road all the way to Worthing. Follow the A24 past the Black Horse pub on your left and keep driving past the Jet petrol station (on your left) then at the roundabout, take the second exit into Offington Lane. (This is a 30mph road) and carry on driving south. Continue to go straight on through the traffic lights at the Thomas a' Beckett pub (on the left corner).



Sam

Follow the road round and go straight on at the first mini-roundabout and about 100 yards along you'll see another mini-roundabout, take the first exit into Saint Lawrence Avenue. There's another mini-roundabout which you should go straight across then after 150 yards along there's another mini-roundabout, then take the third exit down Nutbourne Road and continue going straight to the next junction.

Bostick Isthmian Football League



Take a left down Bulkington Road and Woodside Road will be third right in about 250 yards although now would be a good time to park your car as Woodside Road itself gets very busy on match days. This being a residential area, where parking is tight it is best on match days to drive or park down Woodside Road is not advisable. Try the roads situated around the ground like Bulkington Avenue, Nutbourne Road, Shermanbury Road, Gaisford Road, Woodmancote Road and Henty Road although this will get busy.

Public Transport & Walking



The Ground is half a mile from **Worthing (BR) Central station**. When you come out of the station, take an immediate right and walk parallel to the train-line down Cross Street. About 100 meters down the road, you will see a train crossing and then turn right here into South Farm Road.

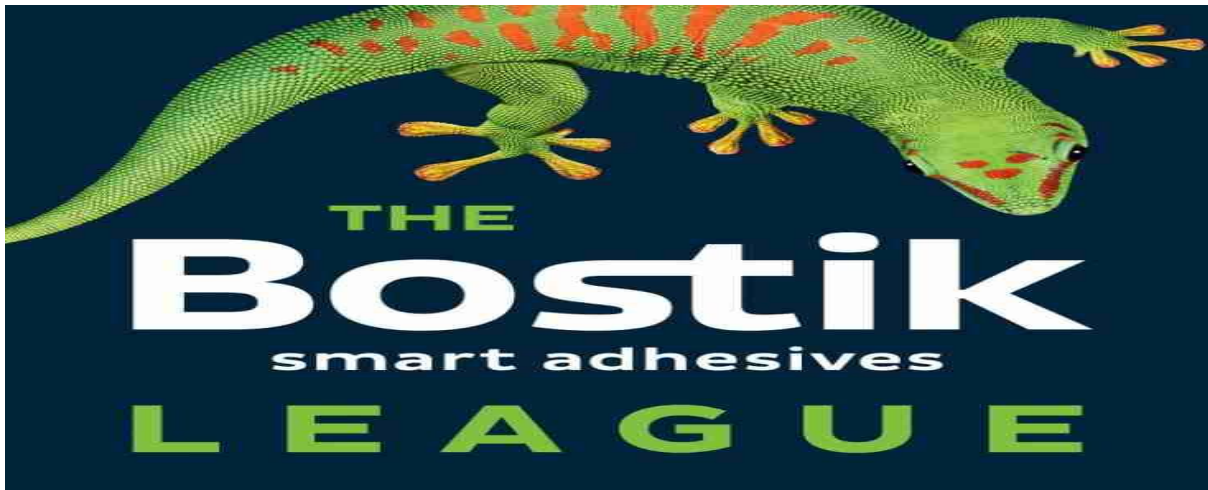
Take the next left down Pavilion Road and walk along here for about 400 meters where you should start to be able to see the floodlights and then you will see Woodside Road on the right and the ground is about another 200 yards on the left.

Admission

£8 for Adults,
£5 for concessions
£4 for children or free if comes in with an Adult

Programmes

£2.00



North Division One

This is Step 7 on the Pyramid League Step 4 National Football League leading to Ryman's Isthmian Football League Premier Division

AFC Sudbury

Ground - The MEL Group Stadium King's Marsh Brundon Lane Sudbury Suffolk CO10 1XR
Telephone: (01787) 376213

Nickname(s)	The Suds
Founded	1991 (Merger of Sudbury Town & Sudbury Wanderers)
Ground Capacity	2,500 (200 Seated)



Ox M

Driving to the Ground



From the M11 take Junction 10 and at the roundabout from the North take the first exit or the third from the South and go through one roundabout onto the A505 and come off at the junction for The Abingtons then at the end take a left then third exit at the roundabout and at the end of the road at the T-Junction take a right onto the A1307.

Then at the next roundabout take the second exit and go through five roundabouts and at Braintree Thorne just before the Swan Pub take a right into Mill Road (Signposted Wixoe) then at the Village Hall in Cavendish take a right into Petlow Lane.

Then at Foxearth School follow the road left into Mill Road and continue straight on in Boreley and then turn right down into Sudbury Road and at the roundabout take the third exit into Melford Road onto the A131 to Sudbury. On descending hill into Sudbury turn left into Bulmer Road then take the first right into Brundon Lane. The road narrows before reaching ground on the right hand side

For Sat nave just now use the postcode CO10 7HN.

Public Transport & Walking



Train to **Sudbury** then walk in a westerly direction down Station Road passed the Station Lounge after 300 yards turn left into Friars Street walk on down past the Angel Pub, then follow the road round keep on walking follow the road past the cricket ground. When you reach the school take a slight left with the road the name changes to Church Street past the beautiful medieval church and at the end of the road turn left at the Old Bull Hotel, Walk on over the bridge and the river and under the railway bridge in Ballingdon Street.

Bostick Isthmian Football League

Turn right past the Kings Head and walk up Ballingdon Hill the name changes to Brundon Lane so walk on past the industrial estate and the ground is at the top of the lane this narrows quite a bit before the ground.

Admission

Adults £11
OAP's/Students £8
Under 16's £4

Programme

£2.00

Aveley

Ground - Mill Field, Mill Road Aveley, South Ockendon RM15 4SR
Telephone: 01708 865940

Nickname(s)	The Millers
Founded	1927
Ground Capacity	1,200 (250 Seated)



Driving to the Ground



From M25, Northbound (anti-clockwise) then exit at Junction 31 (A1306, first junction from Dartford Tunnel). At the roundabout follow the directions for the Aveley turn off and head up Ship Lane. At the mini-roundabout High Street turn left. At the next mini-roundabout turn

Bostick Isthmian Football League

right into Mill Road. The entrance to the ground is 600 yards on the right (after St. Michael's Close).

From M25, Southbound (clockwise) Exit at Junction 30 and turn right (A13 London). At the next junction (A1306) follow signs to Rainham / Wennington. Then turn immediately right into Sandy Lane (B1335) to Aveley. At next roundabout turn right into Mill Road, the entrance to the ground is 300 yards on the left (after St. Paul's Close). There is a car park at the ground although it's not very big. There is plenty of room in the surrounding roads though.

Public Transport/Walking



Train to **Rainham** then take **Stagecoach London 372** towards Lakeside (Thurrock), Bus Station get off Aveley, Hanford Road (on Mill Road) and it's a five minute walk to the ground which is just off Mill Road up a lane.

Admission

Adults £9
OAP's/Students £4
Under 16's £2

Programme

£2.00

Basildon United

Ground - The Stadium, Gardiners Close, Basildon, SS14 3AW

Telephone

Nickname: Bees

Capacity: 2,000 (400 Seated)

Founded: 1963



Driving to the Ground

Bostick Isthmian Football League



Take the M25 to junction 29 and second exit from north and fourth from south onto the A127 and after just over six miles take the Basildon exit for A176 and at the first roundabout take the first exit and at the next go straight on the first exit at the next roundabout and straight on at the next three roundabouts then at the lights turn left and then first left and the entrance is on the right.

Public Transport & Walking



Train to **Basildon Railway Station** then walk over to the Bus Station go to stop N take the **First in Essex 25 bus** to Cranes Farm Road then walk down Cranes Farm Road and then take the third right into Gardiner Road South and then first left and the ground is on the right beside the rugby ground or if your fit its 4 mile walk

The Alternative from the bus station is from Stop L take the **First in Essex 5 bus** to the Jolly Friar then walk back and take the path on the right which leads to Crane Farm Road and walk straight on and then first left and the ground is on the right beside the rugby ground .

Admission

Adults £6
Concessions and Children £1

Programme

£1.00

Brentwood Town

Ground - The Arena, the Brentwood Centre, Doddinghurst Road, Brentwood Essex CM15 9NN

Nickname(s)	The Blues
Founded	1954 (Manor Athletic FC)
Ground Capacity	1,800 (150 Seated)

Driving to the Ground



The centre of Brentwood is approximately 1½ miles from junction 28 of the M25 so at the roundabout from the North take the second exit and from the South take the fourth exit. Take the signs for the A1023 Brentwood till you get to Wilsons Corner of the High Street, then at the lights turn left into Ongar Road. At the third mini roundabout take the right hand fork into

Bostick Isthmian Football League

Doddinghurst Road. The Brentwood Centre is a further half a mile, on the right just after the A12 Bridge.



Once you enter the Centre the football ground entrance is in the far right hand corner of the car park. There are normally vast amounts of parking available, but beware when special events are taking place at the Brentwood Centre, as the car park can then become very congested.



Public Transport & Walking



Train to **Brentwood Railway Station** then walk up Kings Road across the High Street into Weald Road and then take the first right into Western Road and walk up till you get the rising Sun Public House then do a left and then cross over the road and take the first right and walk up Doddinghurst Road the Sports Centre is on your right after crossing Brentwood Road.



Terrace seating



The new Elizabeth Line will take you across London to the new **Brentwood Railway Station** then walk up Kings Road across the High Street into Weald Road and then take the first right into Western Road and walk up till you get the rising Sun Public House then do a left and then cross over the road and take the first right and walk up Doddinghurst Road the Sports Centre is on you right after crossing Brentwood Road.

Admission

£9 for Adults,
£1 for children

Programmes

£1

Bury Town

Ground – Ram Meadow Stadium, Cotton Lane Bury St Edmonds IP33 1XP
Telephone - 01284 754 721

Nickname(s)	The Blues
Founded	1872 (Bury United FC)

Bostick Isthmian Football League

Ground Capacity	3,500 (300 Seated)
------------------------	--------------------

Driving to the Ground



North

Take the A1 to junction 14 at the Huntingdon Road/A14 (signs for Cambridge, Ely, Felixstowe and Harwich) on to the A14 then leave at Junction 43; take the fourth exit at the Silver Spoon roundabout for the A134 exit to Bury St. Edmunds and Diss and then take the first exit at the next roundabout (after 300 yards) into Northgate Street.

At the bottom of Northgate Street (T-Junction), and then turn left into Mustow Street and first left into Cotton Lane, past the Hawkes Garage and the Drive Car Showroom and carry on down to the bottom of Cotton Lane and turn right into the council car park. The ground is at the far end of the car park, situated on the left hand.



South

Take the M11 then follow the signs for A11 and then merge on to A14 and go on to Junction 43 and follow the directions above.

Note: That Parking charges apply for 3pm Saturday games not for evening games.

Bostick Isthmian Football League



Public Transport and Walking



Take the **Greater Anglia** train to **Bury St Edmonds** and it's a eight minute walk to the ground come out of the station and walk out on to Station Hill the turn right into Old Northgate and continue down to the roundabout and go straight forward into Cannon Street and then turn left in to Cotton Lane and follow it round the ground is 200 yards up the lane when you get to the car park beside the garage turn left the grounds is in front of you.

Admission

Adults £10
OAP's/Students £5
Under 16's £3

Programme

£2.00

Cambridge City

Ground - The Glassworld Stadium, Bridge Road, Impington CB24 9BH

Main Telephone No: 01223 237373

Fax No: 01223 237495

Founded: 1887

Capacity: 4,300 (1,700 Seated)

Team Nickname: City

Driving Directions

Bostick Isthmian Football League



From the M11 (Northbound/Southbound) Junction 14, take the A14 eastbound signed towards Newmarket. Take the first exit off the A14 and at the roundabout, take the first exit onto the B1049. Go straight over the traffic lights, past the Holiday Inn Hotel (on your right) and the entrance to the club is half a mile on your right.



Public Transport & Walking



→ 3 mins



A



→ 4 mins

Train to Cambridge Station walk over to Stop 9 outside the Station and take the **Stagecoach East Busway A bus** to the Railway Vue Pub across from the old Histon Railway Station then it's a short walk along New Road to the ground.



The stand

Bostick Isthmian Football League



→ 3 mins



3 →



8



→ 7 mins

You can take the **Stagecoach East Citi 3 bus** from Stop 6 to Christ College then take the **Stagecoach East Citi 8 bus** to Pepys Terrace on Cambridge Road from outside the railway station and its 7 minutes' walk by walking back then take a right before the Station Inn pub and at the top take a right at the hospital and the ground is on the left after 50 yards.

Admission

Adults £10
OAP's/Students £6
Under 16's £2
Children under 12 Free with Adult

Programme

£2.00

Canvey Island

Ground - The Brockwell Stadium Park Lane Canvey Island Essex SS8 7PX
Telephone - 01268 682991

Nickname(s)	The Gulls or The Islanders
Founded	1926
Ground Capacity	4,500 (450 Seated)



Driving to the Ground

Bostick Isthmian Football League

North

Take the M25 to junction 29 then at the roundabout and take the first exit onto the A127 then take the A176 exit and take the first exit at the roundabout and go straight on at the next two and at the third take the first exit onto the A1321.

Then at the second roundabout take the third exit onto the A132 then at the next take the second exit onto the A13 then at the end keep in the left lane which will take you onto the A130 (Canvey Way). At the next roundabout take the second exit onto the B1014 and go through two roundabouts. You will enter the one way system where you need to keep left. You will eventually pass the Transport Museum on your right and just after it turn right at the mini roundabout into Park Lane for the ground and there is plenty of free parking around the ground.

South

Take the M25 to junction 30 and at the roundabout take the third exit and take A13 towards Southend, follow this road until you reach the end then follow the above directions.

Public Transport and Walking



21, 21A, 22, or 27



→ 5 mins

Train to **Benfleet Railway Station** the **First in Essex 22 or 27 buses** to be dropped directly outside Park Lane from there it turns right and walk up the lane and at the top cross the car park to the ground. Alternatively, you can use the **First in Essex 21 or 21A** to be dropped by the sea wall. From here, continue walking in the direction you travelled across some playing fields, and you will see the ground on your left.



Admission

Adults £10
OAP's/Students £5
Under 16's £3

Programme

£2.00

Coggeshall Town

Ground - The Crops, West Street, Coggeshall, Essex, C06 1NT

Telephone: 01376 562843

Founded – 1878

Capacity: 2,000 (200 Seated)

Team Nickname: Seed Growers or Cockerels

Driving to the Ground



From the North and South take the M11 to Junction 8 then take the at the roundabout second exit from the south and first exit from the North on the A120 at the Priory Road Roundabout take the third exit onto the A120 and keep on the road till Coggeshall there take a right and the ground is on the right after 100 yards with ample parking



Before redevelopment

Public Transport and Walking



27



→ 5 mins

Train to **Marks Tey Railway Station** then walk down Station by turning right at the end of the Station Approach then at the roundabout turn left and at the lights cross the road to the **First in Essex 70 bus** going to Chelmsford Town Centre and get off at the Nursery on West Street then walk a few yards and cross the road walk down the lane to the ground

Admission

Bostick Isthmian Football League

£5 for Adults,
£2 for concessions
£1 for children or free if they come in with an Adult

Programmes

£2

Dereham Town

Ground - Aldiss Park Norwich Road Dereham Norfolk NR20 3PX
Telephone - 01362 690460

Nickname(s)	The Magpies
Founded	1884 (Dereham FC)
Ground Capacity	3,200 (150 Seated)



Driving to the Ground

North 

Take the A1 to Newark and then take the A46/A17 exit toward Sleaford/ Newark/ Lincoln and then take the third exit at the roundabout onto the A17 and continue on the A17 through the next four roundabouts then at the fifth roundabout take the third exit at the roundabout onto the A17 and continue on the A17 through the next four roundabouts then at fifth roundabout

Bostick Isthmian Football League

take the second exit and take the second exit at the next two roundabouts and join the A47 then go straight on at the next three roundabouts then take the exit for Swanton Morley B1147 and as you enter Dereham the ground is on the right



From the M25 take junction 27 and join the M11 and leave at Junction 9 for Newmarket and Norwich and then continue onto the A11 and then after 12 miles merge onto the A14 and drive onto junction 38 there exit onto the A11 for Thetford & Norwich and then after just over 6 miles take the second exit at the roundabout onto the A1065 till Brandon and the Flitnappers pub at the lights turn left and follow the road through one roundabout till the exit there take the second exit onto White Cross Road then at the junction turn left into North Pickenham Road then turn right onto the Norwich Road and continue to the roundabout there take the fourth exit onto the A47 and then then take the exit for Swanton Morley B1147 and as you enter Dereham the ground is on the right

Public Transport & Walking



Train to **Norwich** then walk out the station and take the **Knnect 8** bus to Eckling Grange on Norwich Road walk up the road then turn right at the T-junction, Aldiss Park is 500 yards on the left.

Admission

Adults: £8.00
Concessions: £4.00
16 & under: Free

Felixstowe & Walton United

Ground - The Goldstar Ground, Dellwood Avenue, Felixstowe, IP11 9HT
Telephone: 01394 282917

Nickname(s)	The Magpies
Founded	1888 (Felixstowe FC) merger 2000 with Walton United FC (1895)

Bostick Isthmian Football League

Ground Capacity

2,200 (200 Seated)

Driving to the Ground



From the North and South take the M11 to Stanstead Airport then take the A120 and join the A12 at Marks Tey to Ipswich at the roundabout take the third exit onto the A14 then straight on at the next two roundabouts at the third roundabout take the fourth exit into Betrice Avenue and at the end take a left the ground is on the right after 20 yards

Public Transport & Walking



Train to **Felixstowe Railway Station** walk out of the station turn left walk straight on at the roundabout and its first turn left into Dellwood Avenue and The Goldstar Ground is approx. 100 metres on the left go past the football pavilion and takes the path to the main football pitch



Stephen Wallers .com

Admission

£7 for Adults,
£3 for concessions
£1 for children or free if they come in with an Adult

Programmes

£1.50

Grays Athletic

Ground - Mill Field, Mill Road Aveley, South Ockendon RM15 4SR
Telephone: 01708 865940

Nickname(s)	The Gravelemen or The Blues
Founded	1890
Ground Capacity	1,200 (250 Seated)

Driving to the Ground



From M25, Northbound (anti-clockwise) then exit at Junction 31 (A1306, first junction from Dartford Tunnel). At the roundabout follow the directions for the Aveley turn off and head up Ship Lane. At the mini-roundabout High Street turn left. At the next mini-roundabout turn right into Mill Road. The entrance to the ground is 600 yards on the right (after St. Michael's Close).



From M25, Southbound (clockwise) Exit at Junction 30 and turn right (A13 London). At the next junction (A1306) follow signs to Rainham / Wennington. Then turn immediately right into Sandy Lane (B1335) to Aveley. At next roundabout turn right into Mill Road, the entrance to the ground is 300 yards on the left (after St. Paul's Close). There is a car park at the ground although it's not very big. There is plenty of room in the surrounding roads though.

Public Transport/Walking



Train to **Rainham** then take **Stagecoach London 372** towards Lakeside (Thurrock), Bus Station get off Aveley, Hanford Road (on Mill Road) and it's a five minute walk to the ground which is just of Mill Road up a lane.

Admission

Adults £9
OAP's/Students £4
Under 16's £2

Programme

£2.00

Great Wakering Rovers

Ground - Boroughs Park Little Wakering Hall Lane Great Wakering SS3 0HH
Telephone - 01702 217 812

Nickname(s)	The Rovers
Founded	1919
Ground Capacity	2,500 (150 Seated)



Bostick Isthmian Football League

Fly south blog

Driving to the Ground



Take the M25 to Junction 29 and from the north its second exit and fourth exit from the south at the roundabout onto the A127 continue to Southend Airport roundabout there take the third exit and at the next roundabout take the second exit at pizza express.

Go straight on at the next three roundabouts and at the fourth take the first exit and straight on at the next onto the A13. Then at the Angel Inn pub roundabout take the second exit onto the B1017 and at the next roundabout take the second exit onto Southend Road.

Then go through the next roundabout till you get to the British Legion Hall on the left just before this is Little Wakering Hall Lane turn left and the ground is 200 yards on the left just past the allotments..



Public Transport & Walking



Train to **Southend East Rail Station** then walk two minutes to the bus stop and take the **Arriva Southend 4/4A or 14** to opposite the Exhibition on the High Street in Great Wakering and then its 4 minute walk by taking the first left up Little Wakering Hall Lane just before the British Legion Hall to the ground on the left just past the allotments.

Admission

Adults £10
OAP's/Students £4
Under 16's £4

Programme

£2.00

Heybridge Swifts

Ground - Scraley Road Stadium 38a Scraley Road, Heybridge Essex CM9 8JA
Telephone: 01621 852978

Nickname(s)	The Swifts
Founded	1880
Ground Capacity	3,000 (500 Seated)

Driving to the Ground



Take the M11 to junction 8, take the A120 exit to Stansted Airport/ Colchester/ Bishop Stortford then at the roundabout take the first exit onto the A120 (Signposted Colchester) then at the next roundabout take the third exit continue for the next 17 miles at the roundabout just after the railway bridge at Braintree take the third exit into Long Green and continue down this road till the T Junction then take a right for Maldon (B1022).



Follow this road for just over four miles and take the first left as you enter Maldon with a white cottage on your right and the ground is 200 yards up on the right with it signposted parking is on the grass at the back of the ground and is free



Take the M25 to junction 28 and take the A12 to Colchester and come off the A12 at Junction 18 and take the A114 to Maldon and at the roundabout take the first exit and go follow the signs for the A114 and just past Maldon Golf Club at that roundabout take the second exit and go over the bridge then at the next roundabout take the first exit onto the The Causeway. Then at the next roundabout take the second exit onto The Street past the

Bostick Isthmian Football League

Heybridge Inn and go through one roundabout and continue on the road and you will see the sign for Swifts Ground on the right follow it up and the ground is on the right.

Public Transport & Walking



Train to **Chelmsford Rail** then walk about outside the Station then take the **First Essex 31** to Maldon at All Saint Church in the High Street and then take a **Stephenson's of Essex 90** from the same stop to Oak Road on Colchester Road walk up back the way the bus came and then turn right down Scraley Road and just after the bend the ground is on your right just off the road take a right at the sign and walk up the lane to the ground which is on the right.



TCE

Admission

Adults £8
Concessions £5
Children under 12 Free

Programme

£2.00

Histon

Ground - The Glassworld Stadium, Bridge Road, Impington CB24 9BH

Main Telephone No: 01223 237373

Fax No: 01223 237495

Founded: 1904 (Histon Institute FC)

Capacity: 4,300 (1,700 Seated)

Team Nickname: The Stutes

Ground Guide

Bostick Isthmian Football League

The ground has a capacity of 4,300 with the ground having seating for 430 in the main stand and has three modern covered enclosures running round the ground which brings the seating up to 1,750 and has a good club shop with friendly staff.

Driving to the Ground



From the M11 (Northbound/Southbound) Junction 14, take the A14 eastbound signed towards Newmarket. Take the first exit off the A14 and at the roundabout, take the first exit onto the B1049. Go straight over the traffic lights, past the Holiday Inn Hotel (on your right) and the entrance to the club is half a mile on your right.



Public Transport & Walking



→ 3 mins



A



→ 4 mins

Train to Cambridge Station walk over to Stop 9 outside the Station and take the **Stagecoach East Busway A bus** to the Railway Vue Pub across from the old Histon Railway Station then it's a short walk along New Road to the ground.



→ 3 mins



3 →



8



→ 7 mins

You can take the **Stagecoach East Citi 3 bus** from Stop 6 to Christ College then take the **Stagecoach East Citi 8 bus** to Pepys Terrace on Cambridge Road from outside the railway station and its 7 minutes' walk by walking back then take a right before the Station Inn pub and at the top take a right at the hospital and the ground is on the left after 50 yards.



The stand

Admission

Adults £10
Over 65's/Students £7
Under 16's £4

Programme

£2.00

Hullbridge Sports

Ground - Lower Road, Hullbridge, SS5 6DF

Telephone: 07872 062735

Nickname: The Bridge

Founded: 1945

Ground Capacity: 2,000 (60 Seated)



Driving to the Ground



Take the M25 to junction 29 then then from the north first exit then from the south take the third exit onto the A13 keep on the right lane and follow the signs for A130 Southend and at the roundabout take the second exit onto the A1245 and straight on at the crouch valley roundabout then third exit at the next roundabout then take a right for Battlebridge and about a mile just before you enter Battle bridge at the White house take a right onto Beeches Road this will take you into Hullbridge and just past the Coventry Hill Service Station take the next right for the ground for the Sports Ground.

Public Transport & Walking



→ 8 mins

Train to **Rayleigh Railway Station** then walk out the main station entrance and take the **First in Essex 20** to Coventry Corner on Ferry Road then walk back turn left and walk down about 100 yards walk across the road to the ground.

Admission

Adults £6
Concessions and Children £3

Programme

£1.00

Maldon & Tiptree

Ground - Wallace Binder Stadium Park Drive Maldon Essex CM9 6XX
Telephone: (01621) 853762

Bostick Isthmian Football League

Nickname(s)	The Jammers or The Blues
Founded	1946 (Maldon Town FC)
Ground Capacity	2,200 (500 Seated)

Driving to the Ground



North

Take the M11 to junction 8, take the A120 exit to Stansted Airport/ Colchester/ Bishop Stortford then at the roundabout take the first exit onto the A120 (Signposted Colchester) then at the next roundabout take the third exit continue for the next 17 miles at the roundabout just after the railway bridge at Braintree take the Fourth exit and second exit at the next roundabout into Braintree Road continue down this road till the T Junction then at Langford take a left for Maldon (B1019).



Follow this road for till the roundabout, take the 2nd exit onto Heybridge Approach/B1018 then straight on at the next roundabout and take the second exit at the next into Fullbridge and go straight on at the next roundabout and follow the road down market Hill to the mini roundabout outside Iceland and take the first exit into Mill Road and follow it down to the park on the left then take a left into Park Road and the ground is on the left at the bend with ample parking



South

Take the M25 to junction 28 and take the A12 to Colchester and come off the A12 at Junction 18 and take the A114 to Maldon and at the roundabout take the first exit and go follow the signs for the A114 and just past Limburn Hose on the right at the roundabout take the third exit into Limeburn Way and continue through two roundabouts with the ground on the right.

(Use Park Drive for Sat Nav)

Public Transport & Walking



Train to **Chelmsford** then walk up to the Bus Station and get the **First Essex 31X** from Stance 2 on Duke Street and take it to Masefield Road in Maldon. Walk back a few yards and cross the road and walk down Shakespeare Road. Turn right and walk over the park into Jersey Road walking at a right angle. At the bottom of Jersey Road turn right into Park Drive and the ground is at the bottom of the drive on the corner.

Admission

Adults £8
Concessions £5
Children under 12 Free

Programme

£2.00

Romford

Ground - The Arena, the Brentwood Centre, Doddinghurst Road, Brentwood Essex CM15 9NN
Telephone: 07973 717074

Nickname(s)	The Boro
Founded	1876
Ground Capacity	3,500 (160 Seated)

Driving to the Ground



The centre of Brentwood is approximately 1½ miles from junction 28 of the M25 so at the roundabout from the North take the second exit and from the South take the fourth exit. Take the signs for the A1023 Brentwood till you get to Wilsons Corner of the High Street, then at the lights turn left into Ongar Road. At the third mini roundabout take the right hand fork into Doddinghurst Road. The Brentwood Centre is a further half a mile, on the right just after the A12 Bridge.

Bostick Isthmian Football League



Once you enter the Centre the football ground entrance is in the far right hand corner of the car park. There are normally vast amounts of parking available, but beware when special events are taking place at the Brentwood Centre, as the car park can then become very congested.



Public Transport & Walking



Train to **Brentwood Railway Station** then walk up Kings Road across the High Street into Weald Road and then take the first right into Western Road and walk up till you get the rising Sun Public House then do a left and then cross over the road and take the first right and walk up Doddinghurst Road the Sports Centre is on your right after crossing Brentwood Road.



Terrace seating



The new Elizabeth Line will take you across London to the new **Brentwood Railway Station** then walk up Kings Road across the High Street into Weald Road and then take the first right into Western Road and walk up till you get the rising Sun Public House then do a left and then cross over the road and take the first right and walk up Doddinghurst Road the Sports Centre is on you right after crossing Brentwood Road.

Admission

Adults £10
OAP's/Students £6
Under 16's £2

Programme

£2.00

Soham Town Rangers

Ground - Julius Martin Lane Soham Ely Cambridgeshire CB7 5EQ
Tel: 01353 720732

Nickname(s)

The Greens

Bostick Isthmian Football League

Founded	1947
Ground Capacity	2,000 (250 Seated)

Driving to the Ground



From the North

Take the A1 to junction 14 at the Huntingdon Rd/A14 (signs for Cambridge/ A1307/ A10/ Ely/ Felixstowe/ Harwich) by keeping on the left lane join the A14 just before Cambridge (Signposted Felixstowe/Harwich/Newmarket) and continue on the A14 to Junction 37, take the A142 exit to Ely keep in the left hand lane and take the A142 onto the Soham By-pass and at the sign for the Town Centre take a left and follow the road to the end. Then take a right into Hall Street and follow the road round to the Post Office (on the right) there take a left into Julius Martin Lane and the ground is on the left just past the houses



From the South

Take the M11 to Great Chesterford and follow the A11 road for the next eleven miles till it merges with the A14 then follow the above directions

Public Transport & Walking



Train to **Ely Railway Station** then outside the station take the **Stagecoach Cambridgeshire 12** to Hall Street and Julius Martin Lane and its five minute walk to the ground by walking back the way you came and take a left past Londis shop and the ground which is on the left just past the houses.

The bus is every hour from Ely the last one for the game is 1.58 and the bus back is on Hall street opposite where you got off and 19 minutes past the hour to Ely.

Bostick Isthmian Football League

Admission

Adults £10
OAP's/Students £6
Under 16's £2

Programme

£2.00

Tilbury

Ground - Chadfield's Street Ground Chads Road Tilbury Essex RM18 8NL
Telephone - 01375 843093
Fax - 01375 859496

Nickname(s)	The Dockers
Founded	1895
Ground Capacity	4,000 (350 Seated)



Driving to the Ground



From the M25 At junction 30/31, from the North first exit and from the south third exit at the roundabout onto the A13 and then about 2 miles after the turning for Lakeside take the exit for Tilbury Docks (A1089). Follow this road until the roundabout with Asda on your right then take the first left into Dock Road and follow this past Tilbury Town Station, then take the first exit at the mini-roundabout into Calcutta Road, then at the traffic lights take a left into St Chad's Road and follow for 3/4 mile. After you pass Lady Tattoo on your left hand side, take

Bostick Isthmian Football League

the next left and the ground is there. There is a small car park at the ground, otherwise it is street parking.

Public Transport & Walking



Train to **Tilbury Town** then it's a 14 minute walk to the ground. Come out of the main ticket office and turn right down Calcutta Road towards Broadway then cross over and take a left into Lansdown Road and after 200yards turn left into Toronto Road walk up to the Circle roundabout and then turn first right into South View Avenue. After 100yards you will come to a mini roundabout take a left and walk into St Chads Road walk on past the park and keep going for about 300 yards then turn left into Chadfield and follow the road round to the end the ground is just off to the right.



The old stand

Admission

£8 for Adults,
£4 for concessions
Under 12's free

Programme

£2.00

Witham Town

Ground - Spicer McColl Stadium, Spa Road, Witham, Essex CM8 1UN

Nickname(s)

The Town

Bostick Isthmian Football League

Founded	1876
Ground Capacity	2,500 (200 Seated)

Driving to the Ground



North

Take the M11 to junction 8, take the A120 exit to Stansted Airport/ Colchester/ Bishop Stortford then at the roundabout take the first exit onto the A120 (Signposted Colchester) then at the next roundabout take the third exit continue for the next 17 miles at the Mulberry Tree roundabout take the fourth exit and second exit at the next roundabout into Braintree Road (B1018) continue down this road till Morrisons and take the third exit at the roundabout into Chipping Hill Lane and then at the mini roundabout take a right or second exit follow it to the end then take the first exit at the roundabout into Spa Road and just before the railway bridge take a right down to the ground



Football grounds groundhopping



South

Take the M25 to junction 28 and take the A12 to Colchester and come off the A12 at Junction 21 and take the exit for the B1389 (Signposted Witham) and follow signs for Town Centre. When you reach traffic lights after just over a mile take a left into Spinks Lane. Follow to end and take a right into Highfields Road. Pass under Railway Bridge at then take a left opposite entrance to Wetto for the ground. There is plenty of parking at the ground.



GH

Public Transport and Walking



Train to **Witham Rail Station** and 20 minute walk to the ground. Walk out on to Albert Road and turns left and walk straight on then take a left into Collingwood Road and follow it down then take a right into Guithavon Road follow into the end and turn right into High Road this becomes Spa Road and the ground is on the right down Cuppars Lane.

Admission

£8 for Adults,
£1 for concessions
Under 12's free

Programme

£2.00



South & Central Division One

Ashford Town (Middlesex)

Ground - Robert Parker Stadium, Short Lane Stanwell TW19 7BH

Telephone: 01784 245908

Fax: 01784 253913

Founded: 1954

Capacity: 3,000 (250 Seated)

Team Nickname: The Tangerines

Driving to the Ground



Take M25 to Junction 13 then leave motorway to join A30 towards London then stay on A30 through Crooked Billet Roundabout and go towards Ashford Hospital. Then after passing hospital at a large crossroads, stay on A30 and take the third left hand turn by the blue footbridge over the road into Short Lane. Ground is signposted from main road with the ground is about quarter of a mile on the right hand side (Signposted) down Short Lane.



Public Transport/Walking



Take the Underground to **Hatton Cross** then walk out and take the **Abbellio Surrey 555 Bus** to Bedford Road there then take a left into Long Lane and the ground is 200 yards on the left.

Bostick Isthmian Football League



Train to **Heathrow Terminal Four Railway Station** then walk up and take the **London Bus 482** to Sealand Road then walk back to the Southern Perimeter Road cross over then take a left over the bridge into Bedford Road then take the first left into Long Lane and the ground is on the left after 200 yards.

Admission

£9 for Adults,
£5 for concessions
£2 for children or free if come in with an Adult

Programmes

£1.00

Barking

Ground - Mayesbrook Park, Lodge Avenue, Dagenham, Essex RM8 2JR

Nickname: The Blues

Founded: 1896 (Barking Institute AFC)

Ground Capacity: 2,500 (200 Seated)



Driving to the Ground



Take the M25 to junction 27 then take the slip road and take the M11 south and then on the M11 take junction 4 and merge onto the North circular Road to Newham roundabout and take the slip road and join the A13 for Tilbury then in Barking take the A1153 slip road and at

Bostick Isthmian Football League

the roundabout take the second exit onto Lodge Avenue and at the next roundabout take the first exit and the ground is about 100 yards on the left.

Public Transport & Walking



Train to **Upney Underground Station** on the District line, turn right into Upney lane then first right into the drive which will lead you into Mayesbrooke Park take the path to the lake a follow it in a clockwise over the bridge and walk across the football pitches and head towards the sports stadium come out on to Lodge drive then take up the lane to the ground.



Admission

Adults £6
Concessions and Children £1

Programme

£2.00

Bedfont Sports

Ground - Bedfont Sports Recreation Ground Hatton Road Bedfont TW14 8JA

Telephone: 0208 831 9067

Founded: 1954

Capacity: 3,000 (200 Seated)

Team Nickname: The Eagles

Bostick Isthmian Football League



Driving to the Ground



Take the M25 to Junction 4 and take the first exit at the roundabout and from the south it's the third exit onto the A3113 and at the next roundabout take the second exit and go straight on at the next roundabout onto the southern Perimeter Road and at Heathrow Airport roundabout take the third exit onto Beacon Road and second exit onto Stanwell Road and go straight on at the crossroads and then take the first right into Hatton Road and just before the Duke of Wellington Pub take a right and the ground is in front of you

Public Transport & Walking



→ 2 mins



H25



→ 1 mins

Train to **Hatton Cross Underground Station** then take the **London Transport H25 bus** and get off at Myrtle Avenue and it's a 1 minute walk to the ground.



Bostick Isthmian Football League



→ 9 mins

Train to **Hatton Cross Underground** walk out the main entrance at the crossroads cross the road and then walk and take the first right into Hatton Road the ground is on the right about 9 minutes' walk just past the Social Club walk through the gates and up the lane to the ground.

Admission

£6 for Adults,
£3 for concessions
£2 for children or free if they come in with an Adult

Programmes

£1.50

Bracknell Town

Ground - Larges Lane Football Stadium, Larges Lane Bracknell, RG12 9AN

Tel: 01189 780209

Founded: 1885

Capacity: 2,000 (150 Seated)

Team Nickname: The Robins

Driving Directions



From The M4

Take the M4 to Junction 10 then take the A329M (Signposted Wokingham & Bracknell) and then follow the road for 5 miles over the roundabout pass the Southern industrial estate (Waitrose etc.) on the right to a second roundabout with traffic lights then go straight over and follow signposts for the M3. At the next roundabout take the first exit, and then at the following roundabout take the third exit, which is the Church Road dual carriageway. This brings you to another roundabout (Bracknell & Wokingham College on the right; the Old Manor PH on the left), take the fifth exit (Ascot – A329). Go down the hill along the dual carriageway (London Road) to the next roundabout and take the fourth exit back up the carriageway (London Road) and Larges Lane is the last left turn before reaching roundabout again with the ground is 200 yards up on the right.



Via The M3

Take the M3 to J3 and take the A322 dual carriageway (Signposted Bracknell) and then follow the signs to Bracknell for 3 miles. Go straight over the roundabout (Coral Reef on left) and then after quarter of a mile go straight through the traffic lights (Hilton Hotel on left) and after another quarter of a mile go straight over a third roundabout outside Bracknell Sports Centre and then follow up to next roundabout and take the third exit up the dual carriageway. Then follow directions (as for the M4 above).

Bostick Isthmian Football League



Via the M25

Take the M25 to Junction 13 and take the A30 for Basingstoke and The West. After Egham Hill for two miles, you reach the A329 to Ascot and Bracknell (turn right off the A30; Wentworth Golf Course on left).

Follow the signs to Ascot and Bracknell (A329). Go through Ascot; straight across the roundabout just after High Street and racecourse (second exit), across a mini-roundabout (Mercedes dealership on right) and go to the next roundabout (the Running Horse pub on the right). Take the second exit to the next roundabout, straight across (2nd exit) onto dual-carriageway (London Road). Larges Lane is the last left turn before you reach the next roundabout and the ground is 200 yards up on the right.

Public Transport & Walking



Train to **Bracknell Railway Station** from London Waterloo or from Reading come out of the station and turn right onto Market street and walk up to the roundabout take a left and walk up to the next roundabout cross the road then take the first right into London Road then walk a few yards past the College and take a right into Larges Lane and the ground is 200 yards up on the right.

Admission

Adults £6
Concessions and Children £1

Programme

£1.00

Chalfont St Peter

Bostick Isthmian Football League

Ground – Mill Meadow Gravel Hill, Gerrards Cross, Buckinghamshire SL9 9QX

Main Telephone No: - 01753 885 797

Founded: 1926

Capacity: 1,500 (100 Seated)

Team Nickname: Saints



Driving to the Ground



Take the M25 to Junction 16 and then leave the M40 at Junction 1 and follow the A413 (Amersham Road). The ground is adjacent to the Chalfont Community Centre off Gravel Hill which is part of the A413 on the right hand side.



Bostick Isthmian Football League

Public Transport/Walking



Train to **Gerrards Cross Rail** Station then walk out and take the **Carousel 230** from Stop B to Nicol Road Chalfont St Peter then walk up past the White Hart pub (nice food) then walk up to the roundabout then take a left up Gravel Hill and then take the first left up to the ground.

Admission

Adults £10
OAP's/Students £7
Under 16's £3
Under 11 Free

Programme

£2.00

Chertsey Town

Ground – Alwyns Lane, Chertsey, KT16 9DW

Telephone - 01932 561774

Founded: 1890

Capacity: 2,500 (300 Seated)

Team Nickname: The Curfews



Sam

Driving to the Ground



Leave M25 at junction 11, then go east on St. Peters Way (A317) then left at roundabout in Chertsey Road and then left at traffic lights into Eastworth Road. Straight on into Chilsey

Bostick Isthmian Football League

Green Road and after car showrooms take first right after car showrooms into St. Ann's Road then right at the Coach and Horses pub into Grove Road and Always Lane is very narrow and not suitable for large motor coaches.

Public Transport & Walking



→ 12 mins

Train to **Chertsey Railway Station** walk up Fox Lane from the main entrance then a right then left into Guilford Street then at the end of the road with the church in front of you then turn left into Windsor Road then take the second left and the ground is 200 yards on the left set off from the road up the lane.

Admission

£6 for Adults,
£3 for concessions
£2 for children or free if they come in with an Adult

Programmes

£2.00

Chipstead

Ground - The High Road Chipstead CR5 3SF
Telephone/Fax: 01737-553250

Nickname(s)	The Chips
Founded	1906
Ground Capacity	2,000 (250 Seated)

Driving to the Ground



From junction 7 on the M25 heading north on the M23 which soon becomes the A23 or south from Croydon on the A23 and then follow the A23 towards Coulsdon and take the Coulsdon bypass signposted M23 and Gatwick.

At the second set of lights after leaving the bypass turn right into Star Lane (there is a BP garage on the corner) and follow Star Lane into Elmore Road, keeping the church and the green on your left until reaching the crossroads with High Road. Turn left (Signposted Lower Kingswood & Reigate) and parking is 200 yards on your left. To walk to the ground leave via the car park entrance turn left and the clubhouse and turnstiles are a further 200 yards along the main road.

Bostick Isthmian Football League

Public Transport & Walking



Train to **Chipstead Station** it is about 1 mile to the ground, up a very steep and narrow hill with no pavements. Come out of the station walk down Hazelwood Way this will take you straight to the ground (**wear a reflective jacket**).



The alternative is to take the train to **Coldson** then the **405 Metrobus** to Hooley, Church Lane Avenue (S-Bound) (on Church Lane Avenue) from there it's a 24 minute walk uphill up Church Lane to the crossroads then turn left and walk down Hogcross Lane for a mile then at the next crossroads turn right into Hazelwood Way after the white house take a right for the ground (**Where reflective clothing**)

For night games then taxi from **Coldson Rail Station** and book a return for the end of the game.

Admission

£8 for Adults,
£5 for Concessions and under 16's enter free

FC Romania

Ground - Theobalds Lane Cheshunt EN8 8RU

Telephone: 01992 625793

Founded: 1963

Capacity: 3,500 (450 Seated)

Team Nickname: The Wolves

Driving to the Ground

Bostick Isthmian Football League



From the M25 exit the motorway off junction 25 and then head north on the A10 then At the next roundabout turn right onto the A121 Winston Churchill Way then at next roundabout turn left into the High Street. Pass under the Railway Bridge and take the next left into Theobalds Lane with the ground is 200 yards down this road on the right hand side.

NOTE: On the way out you can continue down Theobalds Lane and turn left onto the dual carriageway, then straight over the roundabout for the M25



Public Transport/Walking



Take the Greater Anglia train to **Theobalds Grove Railway Station** walk up the lane and turn left and at the next junction turn left into Theobalds Lane the ground is 100 yards down the lane on the right.

Admission

Adults £6
Concessions and Children £3

Programme

£1.00

Hanwell Town

Ground - Reynolds Field, Perivale Lane, Greenford, Middlesex, UB6 8TL

Main Telephone & Fax No: 020 8998 1701

Founded: 1920

Bostick Isthmian Football League

Capacity: 3,000 (250 Seated)

Team Nickname: The Geordies



Driving Directions



You can from the East use the A12/A40 to get to Greenford but that means going through London but the quickest way is to get off the M25 at Junction 16 from the South and North onto the M40/A40 and alight at the Perivale exit and keep in the right fork for the lights then turn right into Argyle Road then first left into Perivale Lane and the entrance to the ground is on the left after 50 yards with car park behind the stand.



Public Transport/Walking

Bostick Isthmian Football League



Train to **Perivale Underground Station** from there it's a 12 minute walk turn left and walk past Ealing Sports ground on the left and at the bottom of the road turn right into and use the footbridge and cross over the main road this will lead you into Church Lane and at the bottom then turn right into Perivale Lane the ground is on the right about 120 yards



Train to **South Greenford** walk down the path to Western Avenue then take a first left and walk up the path to the sports centre walk round the centre and cross the bridge walk straight and the ground is 200 yards on the left.

Programme

£2.00

Harlow Town

Ground - Barrows Farm Stadium Elizabeth Way Harlow Essex CM19 5BE

Tel: 01279 443196

Nickname(s)	The Hawks
Founded	1879
Ground Capacity	3,500 (500 Seated)

Driving to the Ground



From the M11 exit at junction 7 take the fourth exit or the second exit from the South at the roundabout and head for Harlow and follow the road north. At the second roundabout take a left into Second Way, sign posted town centre and leisure centre.

Go over a couple of roundabouts until you get to the Water Centre roundabout. Take the first exit here and then at the next roundabout the second exit. Finally, take the third exit into Elizabeth Way at the next one and at the end of this road take the second exit at the roundabout and immediately left into the car park for the ground. Parking is free at the ground.



Public Transport & Walking



Train to **Harlow Town Rail Station** then walk out of the main hall at the station and walk up the lane to the roundabout take a slight right then walk straight on down Elizabeth Way then it's a mile to the ground which is on the right hand side just before the roundabout.

Admission

Adults £10
OAP's/Students £4
Under 16's £4

Programme

£2.00

Hertford Town

Ground – Hertingfordbury Park West Street Hertford SG13 8EZ
Founded: 1901
Nickname: The Blues
Capacity: 2,500 (280 Seated)

Driving to the Ground



North and South

Take the M25 to Junction 25 from the East go round the roundabout third exit and from the west take the A10 first left and keep on till the A414 Hertford junction then take the first exit onto the A414 go straight on at the next roundabout at Gas roundabout take the first exit onto Gascoyne Way then take the first left at Hertford Castle into West Street and at the

Bostick Isthmian Football League

bend in the road take a right down the lane and the ground is on the right with a number of spaces for cars or off street parking



Public Transport/Walking



Train to **Hertford North Railway Station** then turn right walk down to the roundabout then turn left and walk over the river bridge then take the first right at Gates ford garage and walk about 300 yards the ground is in on the right.

Admission Price

£5 Adults
£2 for OAP and Under 16

Programme

£1.00

Marlow

Ground – Alfred Davis Ground Oak Tree Road Marlow Bucks SL7 3ED

Main Telephone No: 01628 483970

Fax No: 01628 477032

Founded: 1870

Capacity: 3,000 (250 Seated)

Team Nickname: The Swans or The Blues

Bostick Isthmian Football League



Driving to the Ground



Take the M40 to junction 4 then from the east take the second exit and from the west take the fourth exit onto Wycombe Road then after three miles you will come to a roundabout take the second exit back onto Wycombe Road then take the fourth right into Oak Tree Road the entrance to the ground is on the left with a small amount of parking or Street Parking



Public Transport & Walking



Bostick Isthmian Football League

Train to **Marlow Railway Station**, head out of the station towards The Marlow Donkey pub and take the road opposite called Glade Road. Head up to the end of this road towards The Plough Cross the road to the Plough and follow the Wycombe Road which is on the other side of The Plough. (Wycombe Road can be accessed by crossing the small green to the left of The Plough on the junction). Follow this road and on your left is a small cul-de-sac, next on the left is Green Verges, then after this on your left is Oak Tree Road. The Alfred Davis Ground can be found 100yds on the left. The walk from Marlow Railway Station to Marlow FC takes 10-15 minutes.

Admission

Adults £10
OAP's/Students £6
Under 16's £2
Children under 12 Free with Adult

Programme

£2.00

Northwood

Ground - Northwood Park Chestnut Avenue Northwood Middlesex HA6 1HR

Main Telephone No: 01923 827148

Fax No: 0208 8256944:

Founded: 1899

Capacity: 3,100 (350 Seated)

Team Nickname: The Woods



Ricky By south

Driving to the Ground



Leave the M25 at Junction 18, and then take the A404 through Rickmansworth to Northwood. After passing under a blue railway bridge, take first right into Chestnut Avenue.

Bostick Isthmian Football League

The ground is in grounds of Northwood Park, entrance is 400 metres on left before you arrive at cemetery and Leisure Centre.

Public Transport & Walking



Train to **Northwood Hills (Underground Station)** Metropolitan Line then take a left walk up to the roundabout take a left and at the next left turn into the ground at the car salesroom walk under the bridge and its 100yard on the left.



Ricky By south

Programme

£2.00

South Park

Ground - Whitehall Lane South Park Reigate Surrey RH2 8LG
Tel: 01737245963

Nickname(s)	The Sparks
Founded	1897
Ground Capacity	2,000 (150 Seated)

Driving to the ground



Take the M25 to Junction 8 and coming anti clockwise take the third exit and from anti clockwise take the first exit at the roundabout and then follow the sign posts to Reigate and

Bostick Isthmian Football League

just past Reigate Station follow the road left past the clock roundabout and into Castleford Road then at the traffic lights take the right fork into Church Road and then second left into Bancroft Road.



The main stand

Follow it to the crossroads lights with Morrisons in front of you take a left into Bell Street then take the third right after Reigate Park into Park Lane East and then sixth left into Sandcross Lane and then first right into Whitehall Lane which is narrow track and the car park is on the right in front of the cricket ground then take the path to the ground.



Public Transport & Walking



Bostick Isthmian Football League

Train to **Redhill** then walk it over to the bus station and take the **435 Metrobus** from stop B to Eastnor Road walk a few yards down Allingham Road at the school turn right then take the first left walk down Whitehill Lane the ground is on the right just past the King George V playing fields.

Train to **Reigate Railway Station** then walk out at take either the **Southdown 424** to Hill House Road on Cockshot Hill cross the road and take the path down Pottery Lane then take the right path and follow it to Crescent Road there take a left and take the first right into Allingham Road and follow it to the end cross the road and turn right into Sandcross and then take the first left into Whitehill Road the ground is on the right just after the cricket ground.

The **Metrobus 420 and 460** go to the Old Garage on Lesbourne Road walk onto Bell Road then take the third right after Reigate Park into Park Lane East and then sixth left into Sandcross Lane and then first right into Whitehall Lane which is narrow track and the car park is on the right in front of the cricket ground then take the path to the ground.

Admission

£8 for Adults,
£4 for concessions
£1 for children

Programmes

£2.00

Tooting & Mitcham United

Ground – Imperial Fields, Bishopford Road, Morden SM4 6BF
Telephone – 0208 6483248

Nickname(s)	The Terrors
Founded	1932 (Merger of Tooting FC and Mitcham Wanderers FC)
Ground Capacity	4,000 (610 Seated)

Driving to the Ground



From the M25 exit at Junction 8 at Reigate Hill and coming anti clockwise take the third exit and from anti clockwise take the first exit at the roundabout and then follow the sign posts

Bostick Isthmian Football League

then take the A217 and follow dual carriageway all the way, going straight on at every exit until you reach the Rosehill roundabout there take the third exit which is Bishopford Road. Go do the road and a Texaco garage is situated opposite the main entrance to the stadium

Public Transport & Walking



→ 2 mins



→ 5 mins

Train to **Wimbledon Railway Station** then walk over to the Tram link to **Mitcham Station** with Imperial Fields a 5 mins walk you turn left on the road bridge station exit and keep walking up Bishopford Road the ground is on the left.



FS

Admission

£10 for Adults,
£6 for concessions
£1 for children

Programmes

£2.00

Uxbridge

Ground – Honeycroft Horton Road West Drayton Middlesex UB7 8HX

Main Telephone No: 01895 443557

Fax No: 01895 445830

Founded: 1871

Capacity: 3,370 (250 Seated)

Team Nickname: The Reds

Bostick Isthmian Football League

Driving to the Ground



Take the M4 to Junction 4 (Heathrow), and at the roundabout take the first exit from the west and the third from the East then the A408 towards Uxbridge for 1 mile, and after the railway bridge take the first exit at the roundabout go straight through the next roundabout onto Horton Road and then take the first right up the lane to the ground.



Russ Wycombe Wanderers

Public Transport & Walking



Train to [West Drayton](#) then a short walk to the main road and take a right walk over the river into High Street just before Morrison Store take a right into Horton Road after about half a mile just as it bends at the industrial building take a slight left up a lane the ground is in front of you at the top of the lane.

Admission

£7 for Adults,
£5 for concessions
£4 for children or free if come in with an Adult



WW

Programmes

£1.00

Waltham Abbey

Ground - Capershotts" Sewardstone Road Waltham Abbey Essex EN9 1LU
Telephone: 01992 711287

Nickname(s)	The Abbotts
Founded	1944
Ground Capacity	3,500 (200 Seated)

Driving to the Ground



Exit the M25 at junction 26 and then take the second exit if you are coming Anti-clockwise around the M25 into A121 Honey Lane or third exit if you are coming clockwise. At the next roundabout take the third exit into Sewardstone Road and pass over the M25. The ground is the first right before the cemetery. If you pass the Nissan garage you have gone too far. Parking is free of charge and (use SAT Nav **EN9 1NX**.for the ground).



Public Transport & Walking



From Stop E outside **Waltham Cross Railway Station** take the **Regal Busways 213** and **Arriva in Essex and the Shires 250, 251** to Farm Hill road walk back to the cross and walk down the road to the Cemetery take the next left and follow the lane down to the ground.



It is a 1.7 mile walk from **Waltham Cross** or just under 35 minutes to the ground. Walk up the stairs to the bridge and Station Road and turn left on Station road and walk down the road till the roundabout take a right and walk up to the church tower then take a right into Highbridge Road and follow it round then at the Queen's Arms pub take a right. Walk down Sewardstone Road at the industrial building turn left into Greenfield Street and follow the road round it changes to George road at the bend follow it round till the end. At Tesco turn right and walk back down Sewardstone Road walk on past the Nissan Garage and the Cemetery just before the Bridge over the M25 turn left down the lane the ground is in front of you.

Admission

£8 for Adults,
£1 for concessions
Under 12's free

Programme

£2.00

Ware

Ground - Wodson Park Wadesmill Road Ware Herts SG12 0UQ
Telephone - 01920 462064

Bostick Isthmian Football League

Nickname(s)	The Blues
Founded	1892 (Ware Town FC)
Ground Capacity	3,300 (250 Seated)

Driving to the Ground



From the A1 take the junction 7, take the A602 exit to Stevenage/Ware and take the first exit onto the A602 and go through nine roundabouts and at the tenth and take the first exit onto the A10 and take the Ware By-Pass then take the A1170 exit toward Ware/ Wadesmill/ Thundridge and take the first exit at the roundabout and go straight through the next roundabout and you will see the sign for Wodson Park and Ware FC is on the left of the sports complex.



Public Transport & Walking



From **Ware Rail Station** walk to the first junction and turn right up Amswell Lane at the Spread Eagle pub and walk a 100yards then take a left over the bridge into High Street at the mini roundabout follow it round left till you get to the roundabout then take the second right into Baldock Street after the church then it becomes Wadesmill Road continue up the road and you will see the sign for Wodson Park and Ware FC is on the left of the sports complex and this takes 28 minutes to walk.



From outside **Ware Railway Station** take the **Arriva in the Shires Bus 331 or Centre Bus M5** to opposite the ground and its two minutes the entrance to Wodson Park is 100 metres on the left with Ware FC is on the left of the sports complex.

Admission

£8 for Adults,
£1 for concessions and under 12's free

Programme

£2.00

Westfield (Surrey)

Ground - Woking Park, off Elmbridge Lane, Kingfield, Woking, GU22 7AA
Telephone - 01483 771106

Nickname(s)	The Field
Founded	1953
Ground Capacity	1,300 (150 Seated)

Driving to the Ground



Bostick Isthmian Football League

From the North and South take junction 10 on the M25 and from the north take the third exit and from the south take the first exit onto the A3 Portsmouth Road then take the A257 for Oakham then at the roundabout take the second exit onto the B2215 and at the Send Marsh roundabout take the third exit onto the A247 and go straight on at the next roundabout and at High Street roundabout take the first exit onto High Street the second exit at the next roundabout into Kingfield Road then take a right at the sign for Woking College into Elmbridge Lane then first lane for the ground which is on the left.



Public Transport



Train to **Woking Railway Station** then walk across to the bus stops then take From Stop 4 the **Arriva in Kent and Suffolk Max 35 Bus** to the Leisure Centre on Kingfield Road then walk back and take the first right into Elmbridge Lane and then first left as if walking up to the Leisure Centre the ground is on the left.

The alternative is to walk over to the High Street Link Stop A and take the **Arriva in Kent and Surrey 462** to outside the ground

Admission

£7 for Adults,
£3 for concessions
£2 for children or free if they come in with an Adult

Programmes

£2.00



Division One South East

This is Step 7 on the Pyramid League Step 4 Football Association leading to Ryman's Premier Division.

Ashford United

Ground – The Homelands, Kingsnorth, TN26 1NJ

Telephone: 01233 611838

Founded: 1891 (Ashford Town)

Nickname: The Nuts or bolts

Ground Capacity: 3,200 (500 Seated)



Driving to the Ground

Bostick Isthmian Football League



Take the M25 then onto the M20 till Junction 10 and at the roundabout take the fourth exit onto the A2070 then take the second exit at the Orbital roundabout and then take the first exit at the next roundabout then go straight on at Tesco roundabout and after about a mile you will see the entrance to the ground on your left and there is plenty parking beside the ground.

Public Transport/Walking



Train to **Ashford International Railway Station** walk out to Stop R and take the **Stagecoach in East Kent 11 or 11A Bus** to Smithfields Crossroads on Ashford Road and walk straight on and take the sign for the Homelands golf course on the left and the ground is on the left after 50 yards

Admission

Adults £6
OAP's/Students £4
Under 16's £2
Under 12 Free

Programme

£1.00

Burgess Hill Town

Ground – Leylands Park Maple Drive, Burgess Hill West Sussex RH15 8DL
Telephone - 01444 242429

Nickname(s)	The Hill
Founded	1882 (Burgess Hill FC)
Ground Capacity	2,000 (300 Seated)

Driving to the Ground



From the A23 exit at the junction with the A2300 and follow this towards Burgess Hill then at the St Paul's College roundabout turn left and then straight over at the next one. At the third roundabout take the third exit into London Road (Signposted town centre). At the next roundabout, turn left into Leylands Road and after you have gone over a roundabout take a left at next mini roundabout into Leylands Park follow the road round the bend then take the

Bostick Isthmian Football League

first right and the ground is hidden behind the houses on the right and there is a small car park beside the ground.

Public Transport & Walking



The nearest railway station is **Wivelsfield Station** which is on the main Victoria to Brighton line and also serves trains from the Lewes line. When you come out of Wivelsfield Station turn left and follow Leylands Road for 400 yards. The first road on the right hand side is Leylands Park and the Ground is 300 yards into this Estate. Follow the Floodlights.



Admission

£8 for Adults,
£4 for Concessions and under 16's enter free

Programme

£2.00

Chichester City

Ground – Oaklands Park Oaklands Way Chichester PO19 6AR
Telephone: 01243 533368
Founded- 1873

Driving to the Ground



Take the M25 to Junction 10 then take the A3 till the Steep junction then take the left hand lane and take the A272 and at the next roundabout take the first exit and then first right onto the B2199 then take a left at the end of the road then follow the road right at Harting then take the left fork onto the B2141 and at the end of the road take a right onto the A286 continue for just under two miles then at the lights take a left for Chichester Festival Theatre and then first right and the ground is on the left.

Bostick Isthmian Football League



Public Transport/Walking



Train to **Chichester Railway Station** walk out and turn left walk up into South Street just past the cathedral at the end of South Street turn right and then first left into North Street and walk up to the end then take a right walk through the underpass and take a right walk down and take a left at the sign for the fitness centre walk up and take the right fork past the tennis court and follow this road round the ground is on the left.



Admission Price

£5 Adults

Bostick Isthmian Football League

£2 for OAP and Under 16

Programme

£1

Cray Valley PM

Ground - Badgers Sports, Middle Park Avenue, Eltham, SE9 5HT

Driving to the Ground



From the North

Take the M25 to Dartford then take the A2 for Bexleyheath and at the roundabout take the third exit and merge onto the A2 then use the left lane and take the exit for the A20 Catford and use the left two lane and join the A205 South circular Road and at the roundabout take the second exit into Middle Park Avenue and then take the first right for the ground.



From the South

Take the M25 to Dartford then take the A2 for Bexleyheath and at the roundabout take the first exit and merge onto the A2 and follow the direction above

Public Transport/Walking



Train to **Kidbrooke Railway Station** it's about a mile from the ground. take a left walk till the end and take a left and walk down Kidbrooke Park Road till you get to Sudbury Park then take across the park past the boating lake and follow the path this will take you out on Eltham Road, turn left and walk up to the roundabout cross at the roundabout and follow it till you get to Middle Park Avenue there take a right the ground is about a 100yards down from there on the right.



Train to **Mottingham Railway Station** the **Transport for London 124 bus** will drop you of at the ground or you can walk 18 minutes by walking out on to the main road then take a left then first left into Middle Park Avenue then walk straight up the road past the Community Centre till you get to the mini roundabout then walk straight on the ground is on the left.

Admission

£6 Adults,
£2 for concessions

Programmes

£1.00

East Grinstead Town

Ground – The GAC Stadium, East Court, College Lane, East Grinstead RH19 3LS
Telephone – 01342 325885

Nickname(s)

The Wasps

Bostick Isthmian Football League

Founded	1890 (East Grinstead FC)
Ground Capacity	2,000 (150 Seated)



Driving to the Ground



Take the M25 to Junction 6 and take the first exit at the roundabout or from the East third exit onto the A22, and keep on this road past Homebase on the left and Carpet Right on the right, then turn left into Moat Road, (signposted Hospital and A264).

Continue over the roundabout at the junction of Blackwell Road, Blackwell Hollow and Holtye Road and continue 50 yards to the mini-roundabout at the junction of Blackwell Farm Road and Holtye Road and double-back. **(Do not turn through the gap in the central reservation as this is for emergency service vehicles only and you could be liable for prosecution)**. Then turn left into East Court and turn immediately left into the lane which leads to the ground and car park.

Public Transport & Walking



Train from London Victoria to **East Grinstead Station** and a 28 minute walk to the Ground. Come out of the station and walk down Beeching Way after 200 yards, turn right at mini roundabout into College Lane and Blackwell Hollow, then at roundabout at the bottom of Blackwell Hollow, turn right into Holtye Road. Continue 50 yards to the mini-roundabout at the junction of Blackwell Farm Road and Holtye Road and walk down to the Ground.

Admission

£8 for Adults,
£5 for Concessions and under 16's enter free

Faversham Town

Ground – Shepherd Neame Stadium, Salter's Lane Faversham ME13 8ND

Nickname(s)	The Lilywhites
Founded	1884
Ground Capacity	2,000 (250 Seated)

Driving to the Ground



Take the M2 until you reach junction 6. Turn left at the t-junction (if coming from the North) and follow this road until you reach the T-junction with the London Road after half a mile and then turn right and the ground is two hundred yards along the road on your right hand side and there is plenty of parking up Salter Lane within the ground.



Public Transport & Walking



Train to Faversham come out of the main entrance and walk straight down the Mall till you get to then of the road then follow the A¹¹ to Canterbury and walk down Canterbury Road. Till past some houses then turn right up Salter's Lane and then there is a gap in Fence the ground is on the left.

Admission

£8 for Adults,

£4 for Concessions and under 16's enter free

Guernsey

Ground – Footes Lane Stadium, St. Peter Port, Guernsey

Nickname(s)	The Green Lions
Founded	2011
Ground Capacity	5,000 (750 Seated)

Driving to the Ground



Ferries are from Poole, Portsmouth and Weymouth the quickest are from Poole & Weymouth the ferries leave around 8.50 am and it cost from Poole & Weymouth for 1 car and four people around £220 you can get the evening ferry off the Island at 22.10 and continue your journey home from 1.00 am.

From the harbour take the second exit at the roundabout past the Swan Inn and take a first left then at the end of the road continue straight on into Elm Grove at the end beside Old Government House Hotel go straight on into Candle Road and up the hill then at the end of the road turn right and first left into Green Lane. When the road forks take the right fork into Les Ozouets Road then take the first left after the Performing Arts Centre (on the right) the ground is on the right after 50 yards down Footes Lane on the left.



Max Smellie

Public Transport & Walking

Bostick Isthmian Football League



Train to either **Poole** or **Weymouth** then condor Ferries to Jersey then taxi to the ground it's a two mile walk uphill from the harbour so if you wish walk then from the harbour across the roundabout past the Swan Inn and take a first left then at the end of the road continue straight on into Elm Grove at the end beside Old Government House Hotel go straight on into Candle Road and walk up the hill then at the end of the road turn right then cross the road and first left into Green Lane. When the road forks take the right fork into Les Ozouets Road then take the first left after the Performing Arts Centre (on the right) the ground is on the right after 50 yards down Footes Lane on the left.



Train or Bus or both to the following Railway Stations Aberdeen, Belfast, Bristol, Birmingham, Derry, Exeter, East Midlands, Glasgow, Leeds/Bradford, London Gatwick, London Stansted, Southampton, Manchester airports and flight are around between £100 to £165 and then taxi to the ground which is 11 minutes or a beautiful 3 mile walk.

Admission

Adults Stand £7
Ground £5
Children Ground £1

Programme

£2.00

Hastings United

Ground - The Pilot Field Elphinstone Road Hastings East Sussex TN34 2AX

Nickname(s)	The Arrows or the U
Founded	1894 (Rock A Nore FC)
Ground Capacity	4,000 (550 Seated)

Driving to the Ground



From the M25 (signs for Channel Tunnel/ M20 / M23) Exit on the right onto Sevenoaks By-Pass/A21 toward Sevenoaks/Hastings follow A21 just past the Golf course on the right go straight ahead at two mini roundabouts and turn left at the third onto the A2101 St Helens Road (The Pilot Field is signposted at this point). After a mile and a quarter, take the fifth turning on the left into St Helens Park Road, which leads into Downs Road. At the end of the road, turn left and the ground is immediately on your right.

Bostick Isthmian Football League



Public Transport/Walking



Take the **21/21A** to Down's Road from **Hastings Rail Station** then it's a 2 minute walk to the ground.



The Main Stand

If you want to walk then a train to **Ore Station** turn left out of the main booking hall and walk up Bromsgrove Road take a slight left after a 100yards this will take you into Upper Bromsgrove Street at the top of the hill turn right into Parker Road then at the end off the road at the top of the hill turn left into Pilot Road go downhill and take the second left into St Helens Road walk down the road at the junction turn left into Elphistone Road the ground is 10 yards of the right this is a mile walk and takes about 18 minutes.

Admission

Adults £10

OAP's/Students £8
Under 16's £3

Programme

£2.00

Haywards Heath Town

Ground - Hanbury Stadium Boston Road Haywards Heath West Sussex RH16 3PT
Telephone
Founded: 1888
Nickname: The Blues
Ground Capacity: 2,000 (500 Seated)



Driving to the Ground



Take the M25 to Junction 7 from the west and east merge onto the M23 and at junction 10A then at the exit take the first exit onto the B2036 and at the mini roundabout take the first exit for the town and after crossing the railway bridge in the town take a right up Mill Green Road then take the first exit at the roundabout then third exit at the next roundabout then take the first exit at the mini roundabout and straight on at the next large roundabout then and then take the first right into Washington Road and take path across the roundabout and then take first right into Little Brentwood and follow the road to the T junction and walk straight on up a

Bostick Isthmian Football League

slight hill and then at the mini roundabout take a right and then third right into Boston Road the ground is on the left

Public Transport



Train to **Haywards Heath Railway Station** walk out of the main entrance and turn right and go under the bridge walk up to the roundabout and walk straight onto to Sydney Street take a right just past St Richards church and follow the path across Hayward heath Recreation Ground this will bring you out at Oakwell Road cross the road and turn left and then take the first right into Washington Road and take path across the roundabout and then take first right into Little Brentwood and follow the road to the T junction and walk straight on up a slight hill and then at the mini roundabout take a right and then third right into Boston Road the ground is on the left

Admission

£6 for Adults,
£3 for Concessions and under 16's enter free

Programme

£2.00

Herne Bay

Ground - Safety Net Stadium Winch's Field Stanley Gardens Herne Bay Kent CT6 5SG

Nickname(s)	The bay
Founded	1886
Ground Capacity	4,000 (250 Seated)

Ground Guide

Winch Field, aka The Safety Net Stadium boasts different styled four stands, floodlights and a well-appointed clubhouse which is regularly hired out for functions. The ground sits on the site of the former Winch's brick yard, a Herne Bay landmark since Victorian times.

The one stand that strikes you as unusual is the main stand. It is a large blue building, next to the bar, and houses the dressing rooms and dugouts. Behind both goals are covered terraces, with the east end being bigger in terms of height. There is a small covered stand on the south side of the ground which offers decent views it is a pleasantly rural setting, surrounded by trees.

Bostick Isthmian Football League



Driving to the Ground



Take the M2 to the end and then follow the A299 Thanet Way from the west. Take the junction for Herne Bay, going straight on at first roundabout and then first exit at the second (Signposted Seafront). Follow this road until you pass under the railway bridge then take the next left into Spenser Road and then the first left after about 200 yards into Stanley Road. The ground is on the left hand side where there is plenty of parking at the ground in the surrounding streets free of charge.



Public Transport & Walking



Take the South Eastern train from St. Pancras to Faversham then on to Herne Bay. It's a 10 minute walk to the ground from the railway station, walk across the car park on to the circus follow the road round on to Station Road take the first right after the Heron pub and walk

Bostick Isthmian Football League

along till you get to Stanley Gardens then take a right then first left and the ground is in front of you.

Admission

£8 for Adults,
£2 for concessions

Programmes

£1.50

Hythe Town

Ground - Reachfields Stadium, Reachfields Hythe CT21 6LS
Telephone - 01303 264 932

Nickname(s)	The Cannons
Founded	1910
Ground Capacity	3,000 (400 Seated)

Driving to the Ground



Leave the M20 at junction 11, and then at the roundabout take the third exit onto the B2068 (signposted Hastings/ Hythe). At the next roundabout take the second exit onto Ashford Road, A20 and continue forward onto Ashford Road, after entering Newingreen, at the T-junction turn left onto Hythe Road, A261 (Signposted Hythe). Continue down the London Road, entering Hythe then continue forward at the traffic lights onto Scanlons Bridge Road.



Bostick Isthmian Football League

Turn right at the next set of lights onto Dymchurch Road, A259. Then either the first left down Fort Road and turn right at the end of Fort Road for the car-park, or after a few hundred yards turn left onto the Reachfields estate. Follow the road round and the stadium will be on your right. There is plenty of free parking at the ground and in the surrounding streets.

Public Transport & Walking



The nearest train station to Reachfields is **Sandling**. There are regular trains to Sandling from London Bridge and London Charing Cross, as well as Ashford International. From the station the ground is approximately half an hour on foot but take a local taxi there and back its downhill on the way and a steep hill to the station on the way back but if you wish to walk then follow these directions.

From the station walk out and take the **Stagecoach East 10 A** to Sir John Moore Road to outside Sainsbury then turn away from Sainsbury and walk up Military Road and then cross the road and take a left and walk along Scanlons Bridge Road then turn right at the next set of lights onto Dymchurch Road, then the first left down Fort Road and turn right at the end of Fort Road for the ground.

Admission

£8 for Adults,
£4 for concessions
£1 for children

Programmes

£2.00

Phoenix Sports

Ground – Phoenix Sports Ground Mayplace Road East, Bexleyheath, DA7 6JT
Telephone 01322 526159
Founded: 1935
Nickname: Sports
Ground Capacity: 2,000 (200 Seated)

Driving to the Ground



From the North and the South take the M25 and from North take the left slip road for the Bluewater Shopping Centre Swanscombe A282 and at the first roundabout take the first exit then second at the next from the South take the first exit at the roundabout onto the A206.

Bostick Isthmian Football League

Go straight on at the next two roundabouts and at the third roundabout take the second exit then go straight on at the next two roundabouts and at the third roundabout take the second exit into Perry Road and at Bakers Field (Croydon sports Centre) take a right into Mayplace Road East and go straight on at the roundabout and the ground is on the right after 50 yards.



Groundhoppers

Public Transport & Walking



Train to [Barnhurst Railway Station](#) walk down the station approach and at the main road walk straight on at Northall Road and walk down Beverley Road take a slight right at the bend and walk into Westfield Road at the bottom turn right into Manor Road at the bottom turn left into Mayplace Road the Sports ground is on the left walk up the lane to the ground

Admission

Adults £8
OAP's/Students £4
Under 16's £2
Under 12 Free

Programme

£2.00

Ramsgate

Ground - Price's Avenue Ramsgate CT11 0AN
Telephone - 01843 591662

Bostick Isthmian Football League

Nickname(s)	The Rams
Founded	1886 (Ramsgate Town FC merged with Ramsgate Grenville in 1924 to become Ramsgate Athletic)
Ground Capacity	2,500 (250 Seated)



Sam

Driving to the Ground



Take the M2 to the end follow the Thanet Way/A299 and go straight on at four roundabouts till you get to the Lord of Manor roundabout. Follow along Canterbury Road East, counting taking the second exit of the 1st roundabout and at the second roundabout second exit, continue towards Ramsgate on London Road, then take the third turning on the left, into St Mildred's Avenue, then first left into Queen Bertha Road. After the right hand bend, take a left into Southwood Road, and first left into Prices Avenue. The stadium is at the end of Prices Avenue where there is ample free parking at the ground or on the surrounding streets.

Public Transport & Walking



The nearest railway station is **Ramsgate**, probably 15 minutes' walk away. When you come out of the station turn right, and walk along Wilfred Road (past the sorting office) and straight on at the traffic lights at the junction with St Lawrence Park Road into Grange Road. Follow Grange Road until you gets to shopping centre and at Zebra crossing turn right into Southwood Road. Go up Southwood Road, following road round to right at the top, then turn first left into Prices Avenue.

Bostick Isthmian Football League



Admission

£8 for Adults,
£4 for concessions
£1 for children

Programmes

£2.00

Sevenoaks Town

Ground - Greatness Park, Mill Lane off Seal Road, Sevenoaks, TN14 5BU

Telephone:



Bostick Isthmian Football League

Driving to the Ground

Take the M25 the exit for the A25 and Sevenoaks and keep on the A25 to the mini roundabout at the Chemist take the first exit and then second exit at the Library mini roundabout then continue down the A25 and at the Shell Garage just past the hospital and take a left into Mill Lane and take the path on the right up to the ground.

Public Transport & Walking



Train to **Bat and Ball Junction Railway Station** and the ground is 300 yards away. Walk down Bat and Ball Road having come out of the main build and then end turn left into Offord Street and at the lights turn left into Seal Road the ground is about 200 yards up the road and take a left into Mill Lane and take the path on the right up to the ground.

Admission

Adults £6
OAP's/Students £4
Under 16's £2
Under 12 Free

Programme

£2.00

Sittingbourne

Ground - The WE Mannin Stadium, Woodstock Park, Broadoak Road, Sittingbourne ME9 8AG

Nickname(s)	The Brickies
Founded	1886
Ground Capacity	2,000 (250 Seated)

Driving to the Ground



From the M2 exit at Junction 5, take A249 towards Sheerness, leave the A249 at the first junction that leads to the raised Key Street roundabout, and take the A2 to Sittingbourne. Head round the one way system towards the town centre, turn right into Park Road, Park Road becomes Gore Court Road, Gore Court Road becomes Woodstock Road, Woodstock Road becomes Ruins Barn Road.



When the houses disappear approximately after 400 yards Ruins Barn Road, take next left signposted as Kent Science Park/Sittingbourne Research Centre into Broadoak Road and drive downhill past the Science Park on the right, continue uphill and take the left into the Woodstock Park car park.

Public Transport & Walking



Train from St Pancras to **Sittingbourne Rail Station** and then take the **Chalkwell Garage & Coach Hire Bus 9** Stop F to Tunstall (Sittingbourne), Cromers Corner on Woodstock Street which is 22 minutes from the ground and when the houses disappear approximately after 800 yards down Ruins Barn Road, take next left signposted as Kent Science Park/Sittingbourne Research Centre into Broadoak Road and walk downhill past the Science Park on the right, continue uphill and take the left into the Woodstock Park or take a taxi from the station or for midweek games the 343 and 348 drop you outside the ground the last bus for the area is 18.00 and its taxi return.

Admission

£8 for Adults,
£4 for concessions
£1 for children

Programmes

£2.00

Three Bridges

Ground - Jubilee Walk Three Bridges Road Three Bridges Crawley West Sussex RH10 1LQ

Bostick Isthmian Football League

Nickname(s)	The Bridges
Founded	1901
Ground Capacity	2,000 (250 Seated)

Driving to the Ground



Leave the M23 at Junction 10 heading towards Crawley on the A2011 then at the roundabout take the first left heading towards Three Bridges Train Station on Hazelwick Avenue then pass Tesco on your left and head straight on at the roundabout and then as you approach the traffic lights remain in the right hand side lane.

After turning right in to Haslett Avenue at these lights then at the next set of lights turn right at these lights in to Three Bridges Road. Follow the road round to the left then turn left after one hundred yards in to Jubilee Walk (directly opposite the Plough Pub). Follow the road to the end and turn right (still Jubilee Walk) and head straight on where the entrance is. There is plenty of free parking in the ground, and you can even watch the game from your car



Public Transport & Walking



Train to **Three Bridges Rail station** from London Bridge. It's just over 200 yards to the ground. Turn left onto Haslett Road East and follow it round cross the road the ground is on the right beside the cricket club.

Admission

£7 for Adults,

Bostick Isthmian Football League

£4 for concessions
£1 for children

Programmes

£1.00

VCD Athletic

Ground – Oakmead Sports Ground, Old Road, Crayford DA1 4DN

Nickname(s)	The Vickers
Founded	1916 (Vickers (Erith) FC)
Ground Capacity	1,180 (250 Seated)



Driving to the Ground



From the M25 take Junction 1A and follow the signs for the A206. From the south its first exit at the roundabout and straight on at the next four roundabout and from the North its first exit at the roundabout then straight on at the next five roundabouts then first left after the Jolly Farmers pub into Iron Mill Lane and at the T-Junction take a left into Perry Street then first right into Old Road and the entrance to the ground is 200 yards on the right



Public Transport and Walking



London Charing Cross Rail Station to **Crayford Rail** and take the **Stagecoach London 96 or 492** to the Old Bell pub cross the road and walk up the path past the bowling green and the ground is on the left.

Admission

£8 for Adults,
£4 for concessions
Under 12's free

Programme

£2.00

Whitehawk

Ground - The Enclosed Ground East Brighton BN2 5TS

Telephone: 01273 609736

Capacity: 4,238 (Seated 2,000)

Team Nickname: The Hawks

Founded - 1945

Year Ground Opened: 1890 (East Brighton Cricket Club)

Ground Guide

Bostick Isthmian Football League

The ground is set in East Brighton Park beside a caravan Park the ground is watchable from the downs on one side of the ground their is a large main stand two covered enclosure plus temporary seating behind the each of the goals from the Withdean Stadium one is covered the other is exposed to the weather and the pillar at the covered seated enclosed is ruined by pillars

Driving to the Ground



From the North /London take the M23/A23 to just after passing Brighton boundary sign & twin pillars then join the A27 (Signposted Lewes). After passing Sussex University turn off leave A27 via slip road (signposted B2123), Falmer/ Rottingdean then at roundabout at top of slip road turn right onto B2123 (signposted Falmer, Rottingdean). After 2 miles on the Falmer Road at traffic lights, turn right into Warren Road then after 1 mile turn left at traffic into Wilson Ave, crossing the racecourse.

Follow the road downhill and then turn left at the foot of the hill before the traffic lights. Bear right when you get to caravan club entrance and the ground is here. There is limited free parking at the ground – it is a narrow road so there is little room for mistakes!



Public Transport & Walking



Train to **Brighton Central Railway Station** then take a bus from Stance B at the Station and take the **Brighton and Hove Bus Company 7 or 27** to Roedean Road and walk it up to the lights then take a left into Henley Road and went you get to Cooperative food Store turn right and walk Henley Road then take a left and left up the path through Elizabeth Park and you will come out at the bungalows walk up Rebecca Close take the first right after the cricket ground walk down past the entrance to the motor homes site and after the bend the ground is on the right it's a 7 minute walk from the bus stop.

Admission

Bostick Isthmian Football League

Adults £10
OAP's/Students £5
Under 16's £2

Programme

£2.00

Where to Drink

The bar at the ground is very cheap at £2.00 a pint last season very friendly staff have a pint in the local Brighton bars before coming to the match as the club bar can get a bit crowded for some matches.

Whitstable Town

Founded: 1886

Ground - Belmont Ground', Belmont Road, Whitstable, Kent CT5 1QP

Telephone: 01227 266012

Nickname: The Oystermen

Ground Capacity: 3,000 (250 Seated)



Sam

Driving to the Ground



From the M25 at Junction 2 head down the A2 onto the M2 and continue to the end of the motorway and stay on the road as it becomes the A299/Thanet Way. Continue on the A299 for approx 6 miles (passing Seasalter Marshes on your left), before taking the Whitstable turn off A2990.

Continue until you reach the Long Reach roundabout then go straight ahead at this roundabout, and then take the first exit at the second roundabout where you will find Tesco,

Bostick Isthmian Football League

then go down Millstrood Hill and after passing the cemetery on your right, turn left into Grimshill Road. The entrance to the Belmont Ground is on the right, 300 yards along Grimshill Road and street parking is the best option around Belmont Road.

Public Transport & Walking



Train to **Whitstable Railway Station** and come out of the main booking hall entrance and walk down Old Bridge Road and follow it round to the end then cross the road do a turn left/Right into Grimshill Road. The entrance to the Belmont Ground is on the right. 300 yards along Grimshill Road up a lane on the right.

Admission

£6 for Adults,
£2 for concessions & children

Programmes

£2.00

Whyteleaf

Ground - Church Road, Whyteleaf, Surrey, CR3 0AR
Telephone: (0208)660 5491

Nickname(s)	The Leaf
Founded	1946
Ground Capacity	2,000 (250 Seated)

Driving to the Ground



Take Junction 6 on the M25 from anti clockwise direction take the first exit and clockwise take the fourth exit onto the A22 and go through one roundabout then just before Whyteleaf South Railway station take a left into Salmon Lane then first right into Church Road the entrance to the ground is on the right but park on the kerb in Church Road.

Public Transport/Walking



You have a choice of three Stations all within 250 yards of the ground these are Whyteleaf, Whyteleaf South and Upper Warlingham Station. The closest is South Station were you walk up Salmons Lane then after 50 yards turn left into Church Road and the ground it about 170 yards down the road. From Whyteleaf station it's a walk of about 50 yards up Whyteleaf Hill and the turn left and walk down church Road its less than 8 minutes to the

Bostick Isthmian Football League

ground and Upper Waringham it walk up Station road across Godstone Road to Whyteleafe station and follow the directions from there.



Admission

£8 for Adults,
£5 for concessions
£1 for children

Programmes

£2.00